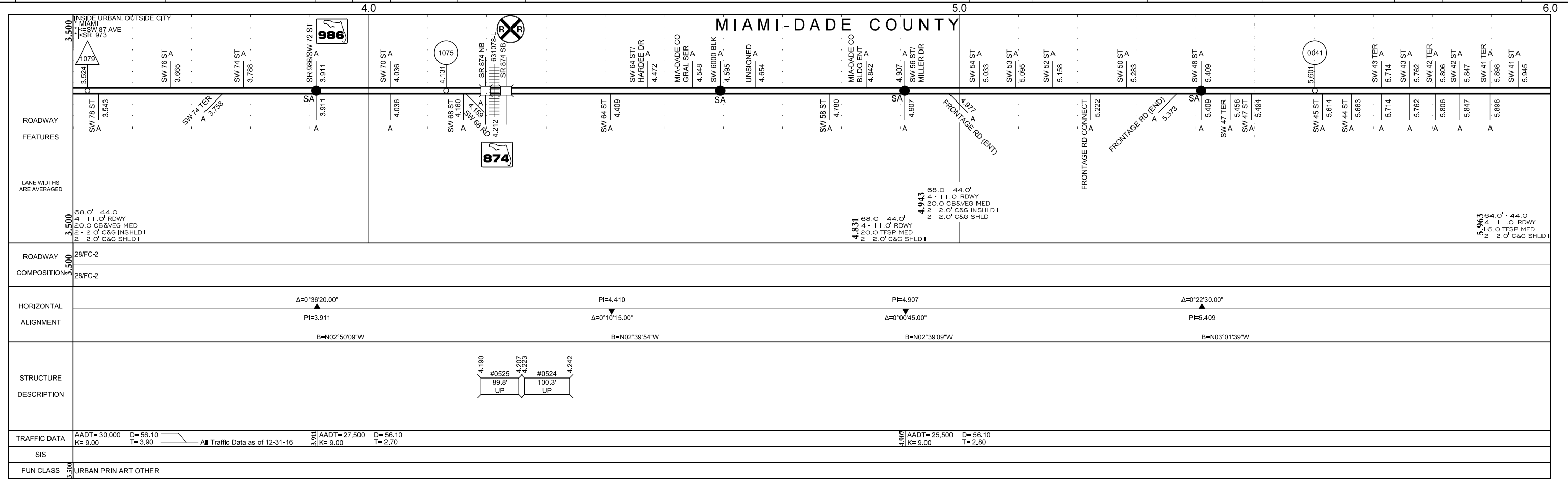
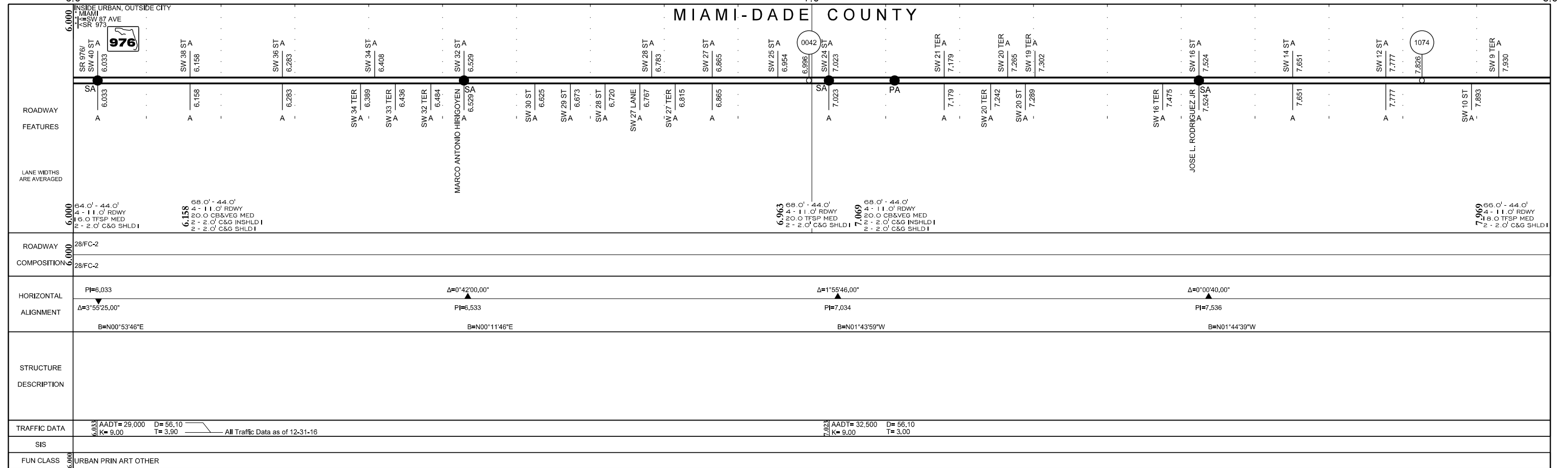


**FLORIDA DEPARTMENT OF TRANSPORTATION**  
**STRAIGHT LINE DIAGRAM OF ROAD INVENTORY**



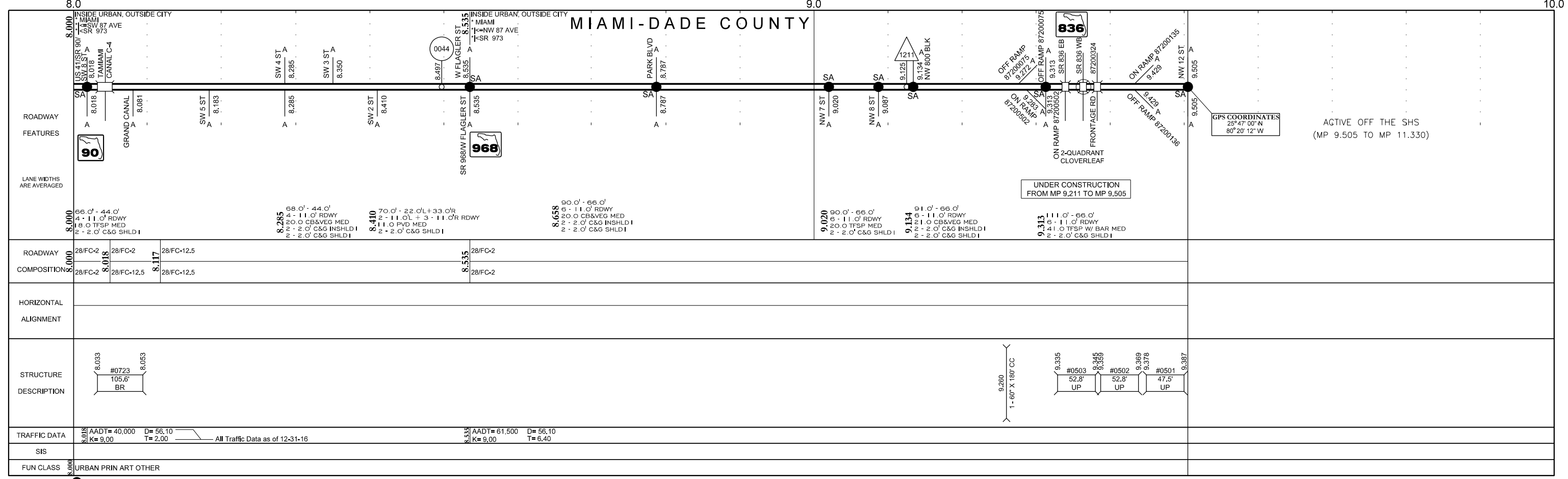
● = SIGNALIZED INTERSECTION



5 YR INV	SLD REV	BMP	EMP	INV	SLD REV
DATE 01/31/2018	02/20/2018				
BY URS	URS				

FLORIDA DEPARTMENT OF TRANSPORTATION  
**STRAIGHT LINE DIAGRAM OF ROAD INVENTORY**

SECTION STATUS	INT. or US ROUTE NO.	STATE ROAD NO.	COUNTY	DISTRICT	ROADWAY ID	SHEET NO.
12		SR 973/CR 973	MIAMI-DADE	06	87047000	3 OF 3



ROADWAY FEATURES	ACTIVE OFF THE SHS (MP 9.505 TO MP 11.330)	
LANE WIDTHS ARE AVERAGED		
ROADWAY COMPOSITION		
HORIZONTAL ALIGNMENT		
STRUCTURE DESCRIPTION		
TRAFFIC DATA		
SIS		
FUN CLASS		
	END MP: 011.330 NET ROADWAY ID LENGTH: 9.505	