
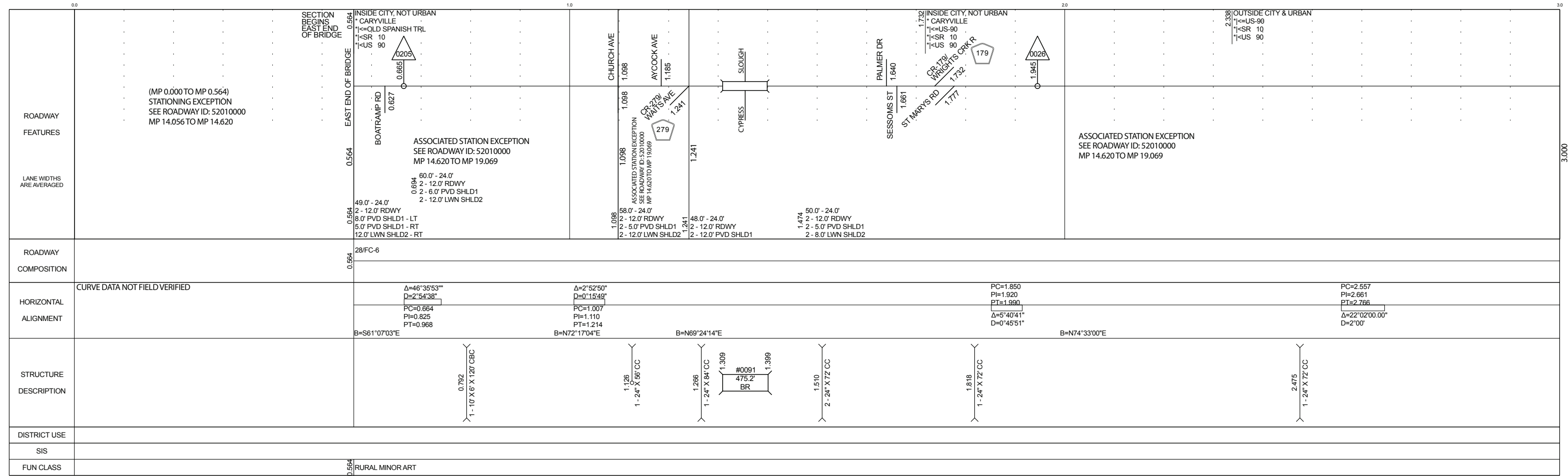


5 YR INV	SLD REV	BMP	EMP	INV	SLD REV
02/05/2018	02/21/2018	0.564	1.894	02/15/2018 HSA DB/LW	04/09/2018 HSA DS
SSMC	SSMC				

FLORIDA DEPARTMENT OF TRANSPORTATION
STRAIGHT LINE DIAGRAM OF ROAD INVENTORY

SECTION STATUS	INT. of US ROUTE NO.	STATE ROAD NO.	COUNTY	DISTRICT	ROADWAY ID	SHEET NO.
02	US 90	SR 10	WASHINGTON	03	61010000	1 OF 4



	5 YR INV	SLD REV	BMP	EMP	INV	SLD REV
DATE	02/05/2018	02/21/2018	0.564	1.894	02/15/2018 HSA DB/LW	04/09/2018 HSA DS
BY	SSMC	SSMC				

FLORIDA DEPARTMENT OF TRANSPORTATION  **STRAIGHT LINE DIAGRAM OF ROAD INVENTORY**

SECTION STATUS	INT. or US ROUTE NO.	STATE ROAD NO.	COUNTY	DISTRICT	ROADWAY ID	SHEET NO.
02	US 90	SR 10	WASHINGTON	03	61010000	2 OF 4

ROADWAY FEATURES	<p>(MP 5.013 TO MP 13.330) STATIONING EXCEPTION SEE ROADWAY ID: 52010000 MP 19.069 TO MP 27.386</p>											
LANE WIDTHS ARE AVERAGED												

ROADWAY COMPOSITION												
HORIZONTAL ALIGNMENT												
STRUCTURE DESCRIPTION												
DISTRICT USE												
SIS												
FUN CLASS												

ROADWAY FEATURES	<p>(MP 5.013 TO MP 13.330) STATIONING EXCEPTION SEE ROADWAY ID: 52010000 MP 19.069 TO MP 27.386</p>											
LANE WIDTHS ARE AVERAGED												

ROADWAY COMPOSITION												
HORIZONTAL ALIGNMENT												
STRUCTURE DESCRIPTION												
DISTRICT USE												
SIS												
FUN CLASS												

5 YR INV		SLD REV		BMP	EMP	INV	SLD REV	SECTION STATUS	INT. or US ROUTE NO.	STATE ROAD NO.	COUNTY	DISTRICT	ROADWAY ID	SHEET NO.		
DATE	02/05/2018	02/21/2018		0.564	1.894	02/15/2018	HSA DB/LW	04/09/2018	HSA DS	02	US 90	SR 10	WASHINGTON	03	61010000	3 OF 4
BY	SSMC		SSMC													

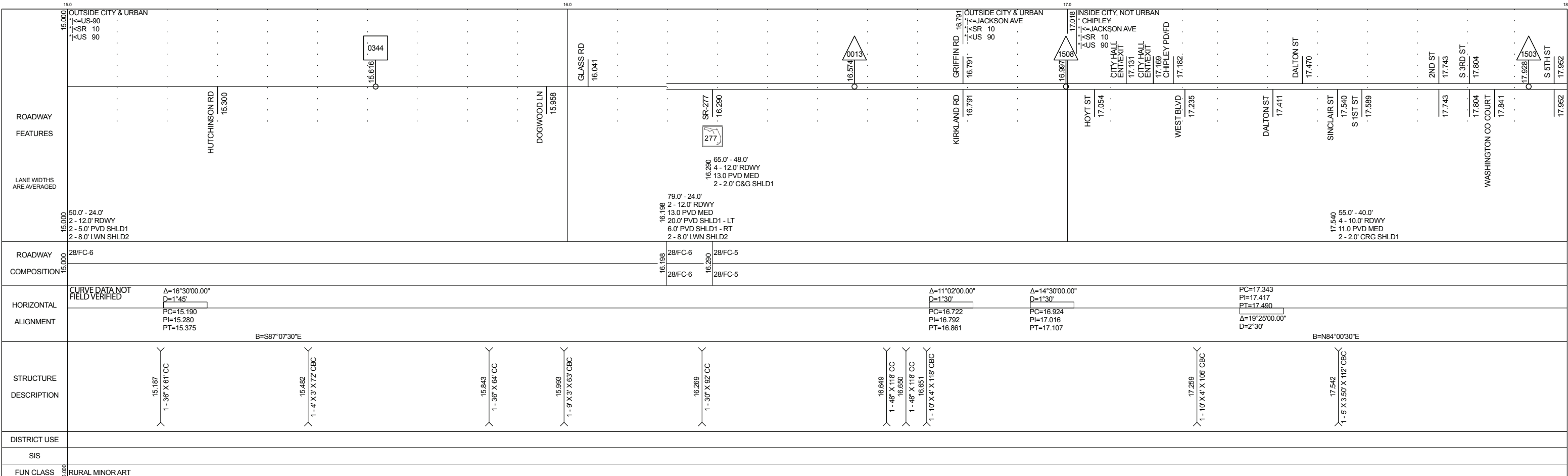
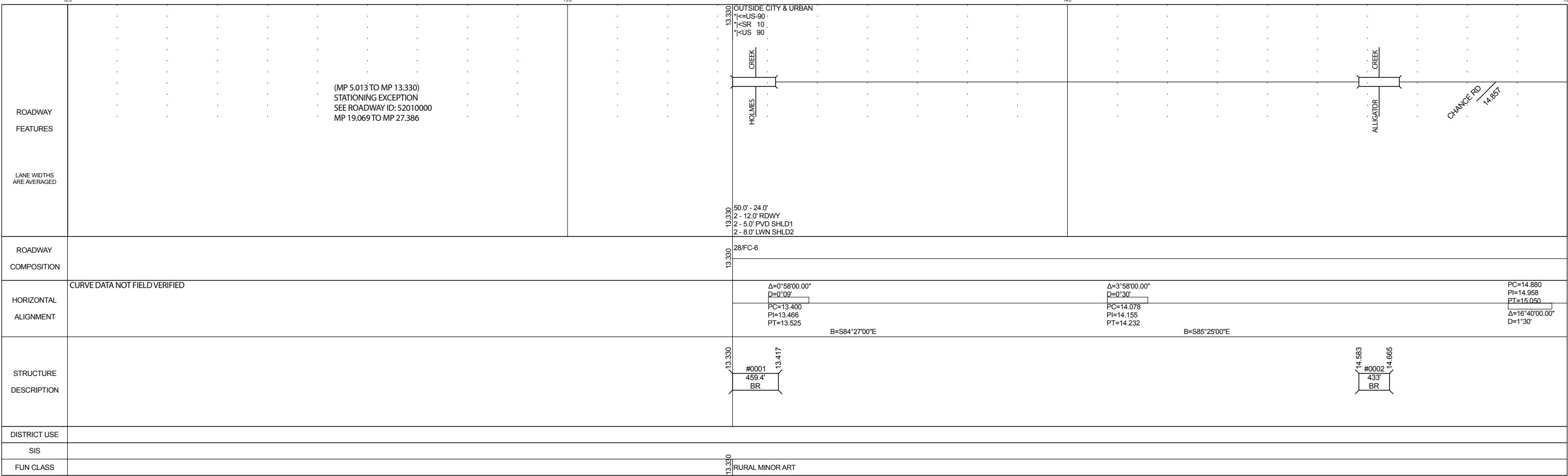
DATE	DESCRIPTION	SECTION	START STA	END STA	SECTION STATUS	INT. or US ROUTE NO.	STATE ROAD NO.	COUNTY	DISTRICT	ROADWAY ID	SHEET NO.
02/05/2018	5 YR INV	02	12.0	15.0	02	US 90	SR 10	WASHINGTON	03	61010000	3 OF 4

SECTION	START STA	END STA	SECTION STATUS	INT. or US ROUTE NO.	STATE ROAD NO.	COUNTY	DISTRICT	ROADWAY ID	SHEET NO.
02	12.0	15.0	02	US 90	SR 10	WASHINGTON	03	61010000	3 OF 4

FLORIDA DEPARTMENT OF TRANSPORTATION
STRAIGHT LINE DIAGRAM OF ROAD INVENTORY



(MP 5.013 TO MP 13.330)
 STATIONING EXCEPTION
 SEE ROADWAY ID: 52010000
 MP 19.069 TO MP 27.386



DATE	5 YR INV	SLD REV	BMP	EMP	INV	SLD REV
BY	02/05/2018	02/21/2018	0.564	1.894	02/15/2018 HSA DB/LW	04/09/2018 HSA DS
	SSMC	SSMC				

FLORIDA DEPARTMENT OF TRANSPORTATION
STRAIGHT LINE DIAGRAM OF ROAD INVENTORY

SECTION STATUS	INT. or US ROUTE NO.	STATE ROAD NO.	COUNTY	DISTRICT	ROADWAY ID	SHEET NO.
02	US 90	SR 10	WASHINGTON	03	61010000	4 OF 4

ROADWAY FEATURES	18.000 SR-77 MAIN ST 18.023 5011 S 7TH ST 18.095 8TH ST 18.164 EAST BLVD 18.336 PECAN ST 18.418 ORANGE ST 18.506 18.582 1506 18.642 FDOT ENT/EXIT 18.712 FDOT ENT/EXIT 18.801 BROWN ST 18.840 FDOT ENT/EXIT 18.925 19.036 SPANGENBERG RD 19.218 19.218 GORDY LN 20.287 AVANT RD 20.339 NEW PROSPECT RD 20.842	18.000 55.0' - 40.0' 4 - 10.0' RDWY 11.0 PVD MED 2 - 2.0' CRG SHLD1	18.000 28/FC-5	CURVE DATA NOT FIELD VERIFIED	18.584 1 - 30' X 91' CC	19.051 2 - 8' X 8' X 50' CBC	19.589 1 - 24' X 76' CC	19.867 2 - 8' X 6' X 50' CBC	20.168 1 - 4' X 2.50' X 71' CBC	20.541 2 - 8' X 6' X 51' CBC	PC=19.795 PI=19.897 PT=19.899 Δ=5°46'00.00" D=0°32'	Δ=5°49'00.00" D=0°30'	B=N89°05'00"W B=N84°02'00"E
LANE WIDTHS ARE AVERAGED													
ROADWAY COMPOSITION													
HORIZONTAL ALIGNMENT													
STRUCTURE DESCRIPTION													
DISTRICT USE													
SIS													
FUN CLASS													

ROADWAY FEATURES	21.000 OUTSIDE CITY & URBAN 1 - US-90 1 - SR 10 1 - US 90 21.243 0090 SEWELL FARM RD 21.347 ODOM RD 21.347 CANDY KITCHEN RD 22.857	21.000 50.0' - 24.0' 2 - 12.0' RDWY 2 - 5.0' PVD SHLD1 2 - 8.0' LWN SHLD2	21.000 28/FC-6		21.265 2 - 8' X 5' X 50' CBC	21.465 1 - 4' X 2.50' X 72' CBC	22.005 2 - 10' X 8' X 51' CBC	22.414 1 - 24' X 80' CC	22.831 1 - 4' X 3.50' X 77' CBC	SECTION ENDS JACKSON CO LINE JACKSON CO LINE END MP: 022.914 NET ROADWAY ID LENGTH: 14.033
LANE WIDTHS ARE AVERAGED										
ROADWAY COMPOSITION										
HORIZONTAL ALIGNMENT										
STRUCTURE DESCRIPTION										
DISTRICT USE										
SIS										
FUN CLASS										