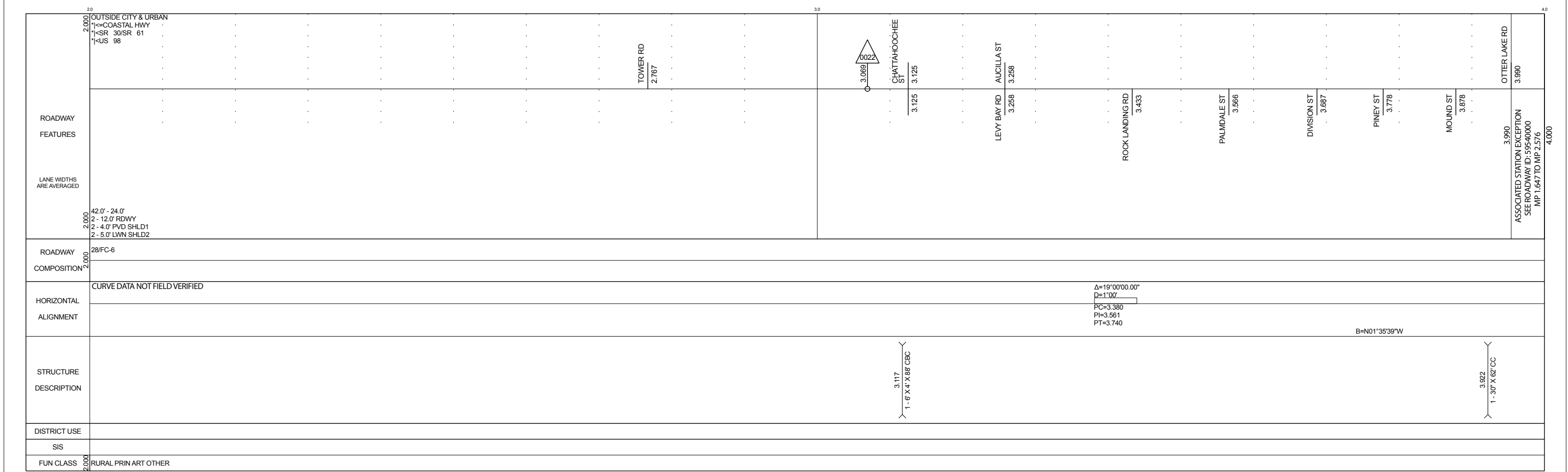
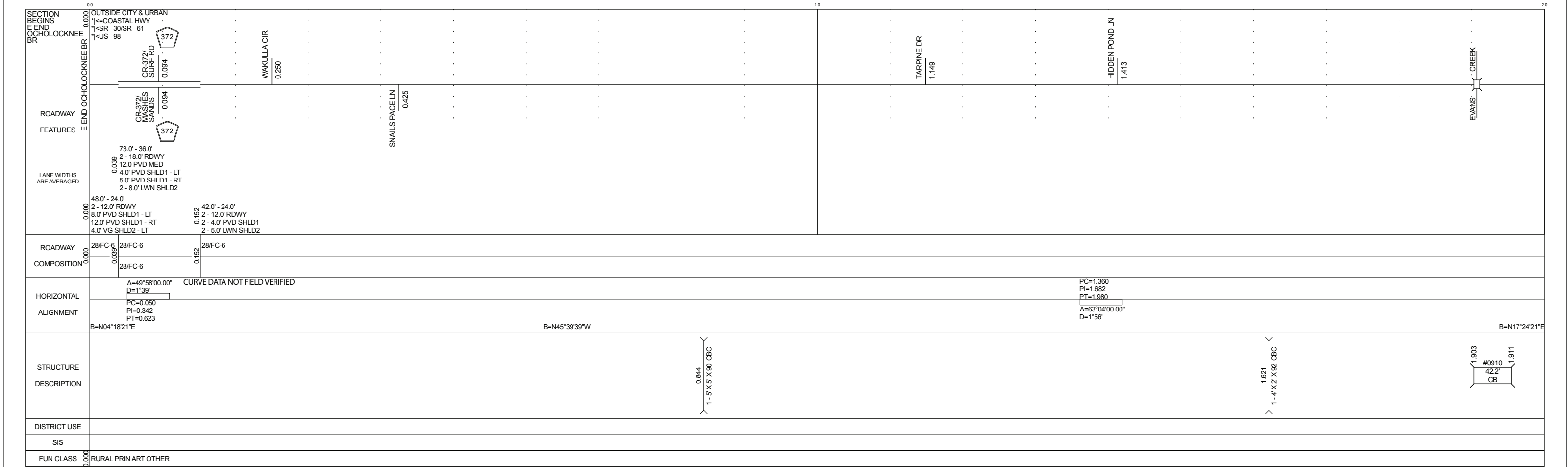


5 YR INV	SLD REV	BMP	EMP	INV	SLD REV
02/21/2017	02/22/2017	0.844	14.165	11/28/2017 FDOT	12/06/2017 HSA DS
PANHANDLE GROUP	PANHANDLE GROUP	0.000	0.180	09/13/2017 HSA JJ	09/20/2017 HSA DS
		9.337	9.791	03/15/2017 HSA DB	03/20/2017 HSA DS

FLORIDA DEPARTMENT OF TRANSPORTATION  
**STRAIGHT LINE DIAGRAM OF ROAD INVENTORY**

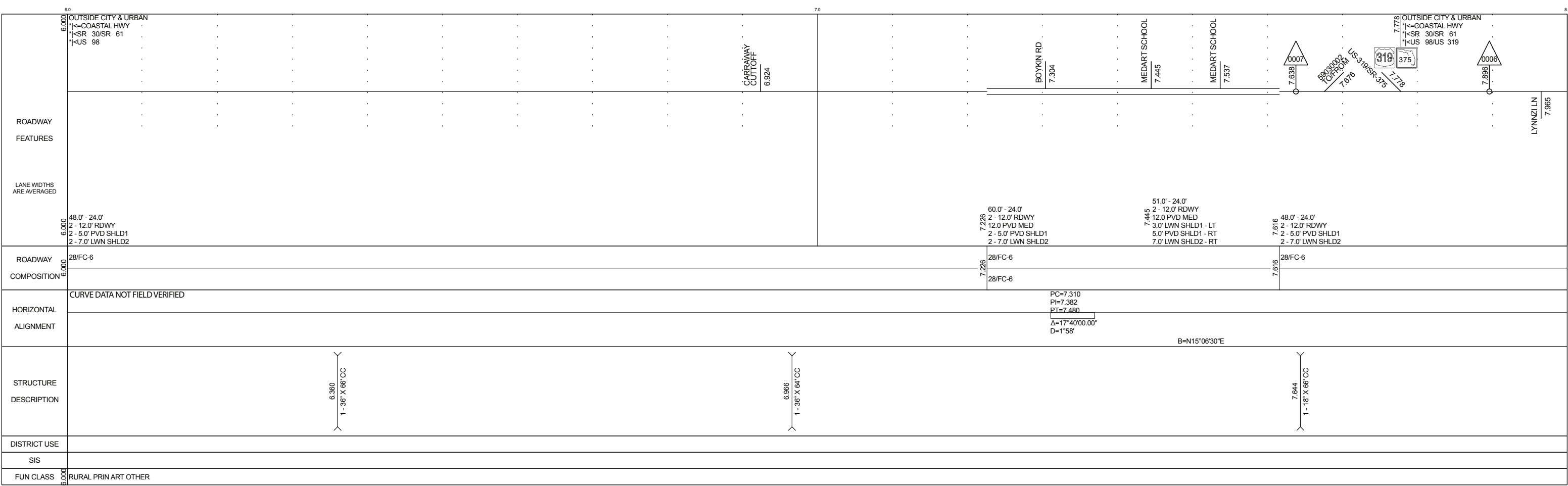
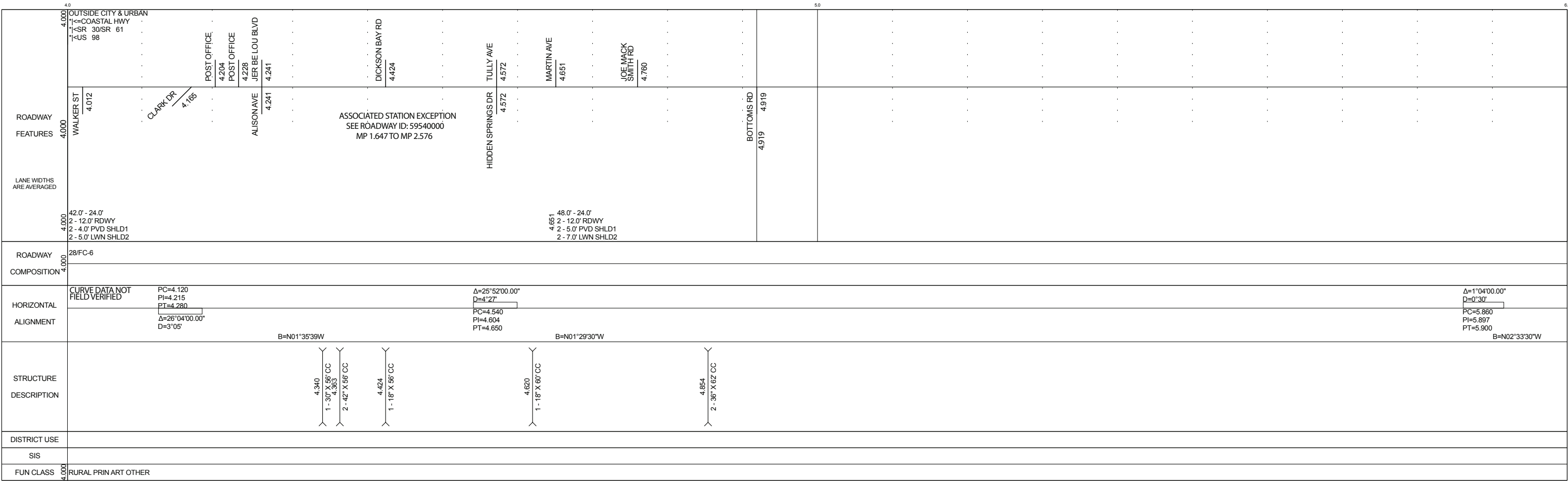
SECTION STATUS	INT. or US ROUTE NO.	STATE ROAD NO.	COUNTY	DISTRICT	ROADWAY ID	SHEET NO.
12	US 98/US 319	SR 61/SR 30/OS 61/CR 61/CR 365	WAKULLA	03	59010000	1 OF 7



5 YR INV	SLD REV	BMP	EMP	INV	SLD REV
02/21/2017	02/22/2017	0.844	14.165	11/28/2017 FDOT	12/06/2017 HSA DS
PANHANDLE GROUP	PANHANDLE GROUP	0.000	0.180	09/13/2017 HSA JJ	09/20/2017 HSA DS
		9.337	9.791	03/15/2017 HSA DB	03/20/2017 HSA DS

FLORIDA DEPARTMENT OF TRANSPORTATION  
**STRAIGHT LINE DIAGRAM OF ROAD INVENTORY**


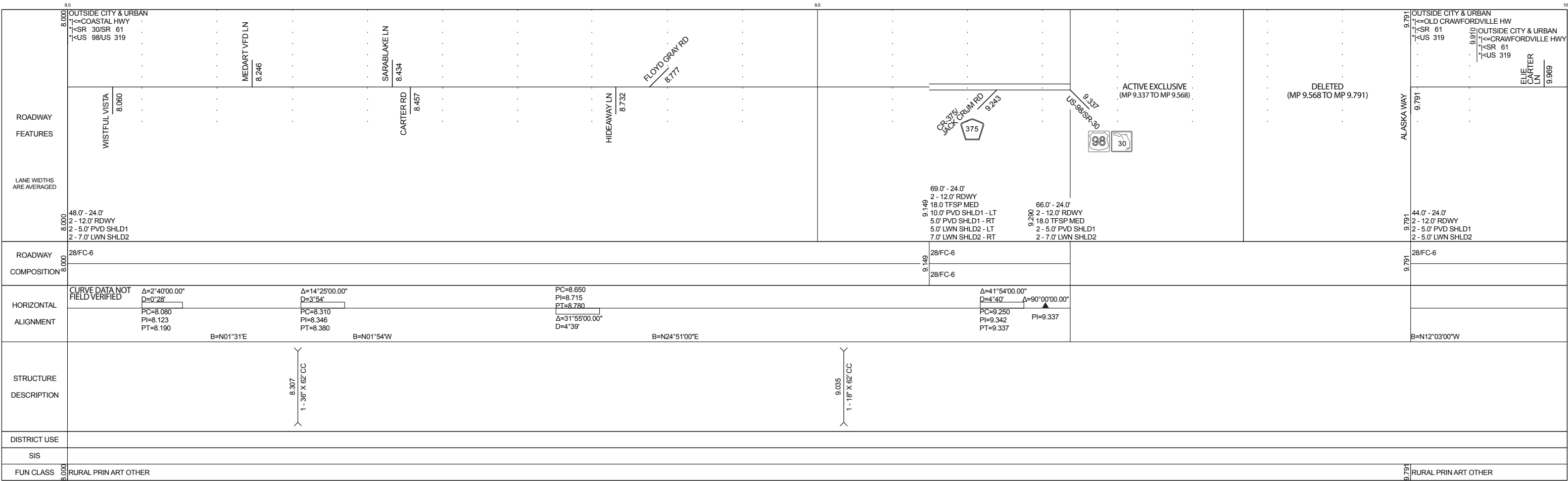
SECTION STATUS	INT. or US ROUTE NO.	STATE ROAD NO.	COUNTY	DISTRICT	ROADWAY ID	SHEET NO.
12	US 98/US 319	SR 61/SR 30/OS 61/CR 61/CR 365	WAKULLA	03	59010000	2 OF 7



5 YR INV	SLD REV	BMP	EMP	INV	SLD REV
02/21/2017	02/22/2017	0.844	14.165	11/28/2017 FDOT	12/06/2017 HSA DS
PANHANDLE GROUP	PANHANDLE GROUP	0.000	0.180	09/13/2017 HSA JJ	09/20/2017 HSA DS
		9.337	9.791	03/15/2017 HSA DB	03/20/2017 HSA DS

FLORIDA DEPARTMENT OF TRANSPORTATION  
**STRAIGHT LINE DIAGRAM OF ROAD INVENTORY**


SECTION STATUS	INT. or US ROUTE NO.	STATE ROAD NO.	COUNTY	DISTRICT	ROADWAY ID	SHEET NO.
12	US 98/US 319	SR 61/SR 30/OS 61/CR 61/CR 365	WAKULLA	03	59010000	3 OF 7



5 YR INV	SLD REV	BMP	EMP	INV	SLD REV
DATE 02/21/2017	02/22/2017	0.844	14.165	11/28/2017 FDOT	12/08/2017 HSA DS
BY PANHANDLE GROUP	PANHANDLE GROUP	0.000	0.180	09/13/2017 HSA JJ	09/20/2017 HSA DS
		9.337	9.791	03/15/2017 HSA DB	03/20/2017 HSA DS

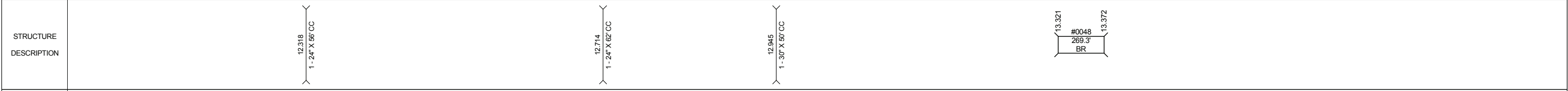
FLORIDA DEPARTMENT OF TRANSPORTATION  
**STRAIGHT LINE DIAGRAM OF ROAD INVENTORY**

SECTION STATUS	INT. or US ROUTE NO.	STATE ROAD NO.	COUNTY	DISTRICT	ROADWAY ID	SHEET NO.
12	US 98/US 319	SR 61/SR 30/OS 61/CR 61/CR 365	WAKULLA	03	59010000	4 OF 7




ROADWAY COMPOSITION	28/FC-6	28/FC-6	28/FC-6
---------------------	---------	---------	---------

HORIZONTAL ALIGNMENT	CURVE DATA NOT FIELD VERIFIED	PC=12.210 PI=12.285 PT=12.330 Δ=32°05'00.00" D=5°31'	Δ=28°26'00.00" D=3°51'	PC=13.164 PI=13.449 PT=13.721	PC=12.890 PI=12.968 PT=13.030	Δ=29°24'00.00" D=1°00'	PC=13.940 PI=14.166 PT=14.180	Δ=31°48'30.00" D=2°31'
----------------------	-------------------------------	------------------------------------------------------------------	---------------------------	-------------------------------------	-------------------------------------	---------------------------	-------------------------------------	---------------------------



DISTRICT USE	
SIS	
FUN CLASS	RURAL PRIN ART OTHER



ROADWAY COMPOSITION	28/FC-6	28/FC-6	28/FC-6	28/FC-6
---------------------	---------	---------	---------	---------

HORIZONTAL ALIGNMENT	CURVE DATA NOT FIELD VERIFIED	B=N00°35'30"E
----------------------	-------------------------------	---------------



DISTRICT USE	
SIS	
FUN CLASS	URBAN PRIN ART OTHER

	5 YR INV	SLD REV	BMP	EMP	INV	SLD REV
DATE	02/21/2017	02/22/2017	0.844	14.165	11/28/2017 FDOT	12/06/2017 HSA DS
			0.000	0.180	09/13/2017 HSA JJ	09/20/2017 HSA DS
BY	PANHANDLE GROUP	PANHANDLE GROUP	9.337	9.791	03/15/2017 HSA DB	03/20/2017 HSA DS

FLORIDA DEPARTMENT OF TRANSPORTATION  **STRAIGHT LINE DIAGRAM OF ROAD INVENTORY**

SECTION STATUS	INT. or US ROUTE NO.	STATE ROAD NO.	COUNTY	DISTRICT	ROADWAY ID	SHEET NO.
12	US 98/US 319	SR 61/SR 30/OS 61/CR 61/CR 365	WAKULLA	03	59010000	5 OF 7

ROADWAY FEATURES	ACTIVE OFF THE SHS (MP 14.553 TO MP 24.083)
LANE WIDTHS ARE AVERAGED	

ROADWAY COMPOSITION	
HORIZONTAL ALIGNMENT	
STRUCTURE DESCRIPTION	
DISTRICT USE	
SIS	
FUN CLASS	

ROADWAY FEATURES	ACTIVE OFF THE SHS (MP 14.553 TO MP 24.083)
LANE WIDTHS ARE AVERAGED	

ROADWAY COMPOSITION	
HORIZONTAL ALIGNMENT	
STRUCTURE DESCRIPTION	
DISTRICT USE	
SIS	
FUN CLASS	

	5 YR INV	SLD REV	BMP	EMP	INV	SLD REV
DATE	02/21/2017	02/22/2017	0.844	14.165	11/28/2017 FDOT	12/06/2017 HSA DS
			0.000	0.180	09/13/2017 HSA JJ	09/20/2017 HSA DS
BY	PANHANDLE GROUP	PANHANDLE GROUP	9.337	9.791	03/15/2017 HSA DB	03/20/2017 HSA DS

FLORIDA DEPARTMENT OF TRANSPORTATION  **STRAIGHT LINE DIAGRAM OF ROAD INVENTORY**

SECTION STATUS	INT. or US ROUTE NO.	STATE ROAD NO.	COUNTY	DISTRICT	ROADWAY ID	SHEET NO.
12	US 98/US 319	SR 61/SR 30/OS 61/CR 61/CR 365	WAKULLA	03	59010000	6 OF 7

ROADWAY FEATURES		21.0		
LANE WIDTHS ARE AVERAGED				
	ACTIVE OFF THE SHS (MP 14.553 TO MP 24.083)			

ROADWAY COMPOSITION	
HORIZONTAL ALIGNMENT	
STRUCTURE DESCRIPTION	
DISTRICT USE	
SIS	
FUN CLASS	

ROADWAY FEATURES		23.0		
LANE WIDTHS ARE AVERAGED				
	ACTIVE OFF THE SHS (MP 14.553 TO MP 24.083)			

ROADWAY COMPOSITION	
HORIZONTAL ALIGNMENT	
STRUCTURE DESCRIPTION	
DISTRICT USE	
SIS	
FUN CLASS	

5 YR INV		SLD REV		BMP	EMP	INV		SLD REV	
DATE	02/21/2017	02/22/2017		0.844	14.165	11/28/2017	FDOT	12/06/2017 HSA DS	
BY	PANHANDLE GROUP	PANHANDLE GROUP		0.000	0.180	09/13/2017	HSA JJ	09/20/2017 HSA DS	
				9.337	9.791	03/15/2017	HSA DB	03/20/2017 HSA DS	

FLORIDA DEPARTMENT OF TRANSPORTATION



# STRAIGHT LINE DIAGRAM OF ROAD INVENTORY

SECTION STATUS	INT. or US ROUTE NO.	STATE ROAD NO.	COUNTY	DISTRICT	ROADWAY ID	SHEET NO.
12	US 98/US 319	SR 61/SR 30/OS 61/CR 61/CR 365	WAKULLA	03	59010000	7 OF 7

ROADWAY FEATURES	ACTIVE OFF THE SHS (MP 14.553 TO MP 24.083)	DELETED (MP 24.083 TO MP 24.314)										
			(MP 24.314 TO MP 27.010) STATIONING EXCEPTION SEE ROADWAY ID: 59040000 MP 5.807 TO MP 8.503									
LANE WIDTHS ARE AVERAGED												

ROADWAY COMPOSITION	
HORIZONTAL ALIGNMENT	
STRUCTURE DESCRIPTION	
DISTRICT USE	
SIS	
FUN CLASS	

ROADWAY FEATURES	LANE WIDTHS ARE AVERAGED	(MP 24.314 TO MP 27.010) STATIONING EXCEPTION SEE ROADWAY ID: 59040000 MP 5.807 TO MP 8.503									
		END MP: 027.010 NET ROADWAY ID LENGTH: 14.330									

ROADWAY COMPOSITION	
HORIZONTAL ALIGNMENT	
STRUCTURE DESCRIPTION	
DISTRICT USE	
SIS	
FUN CLASS	