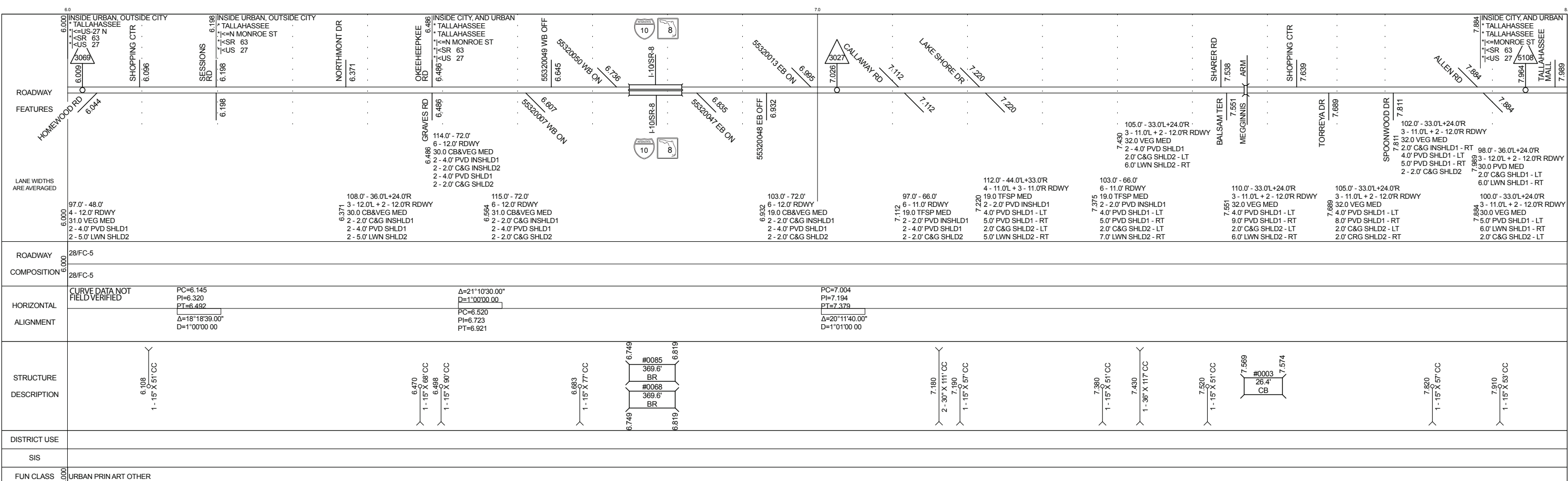
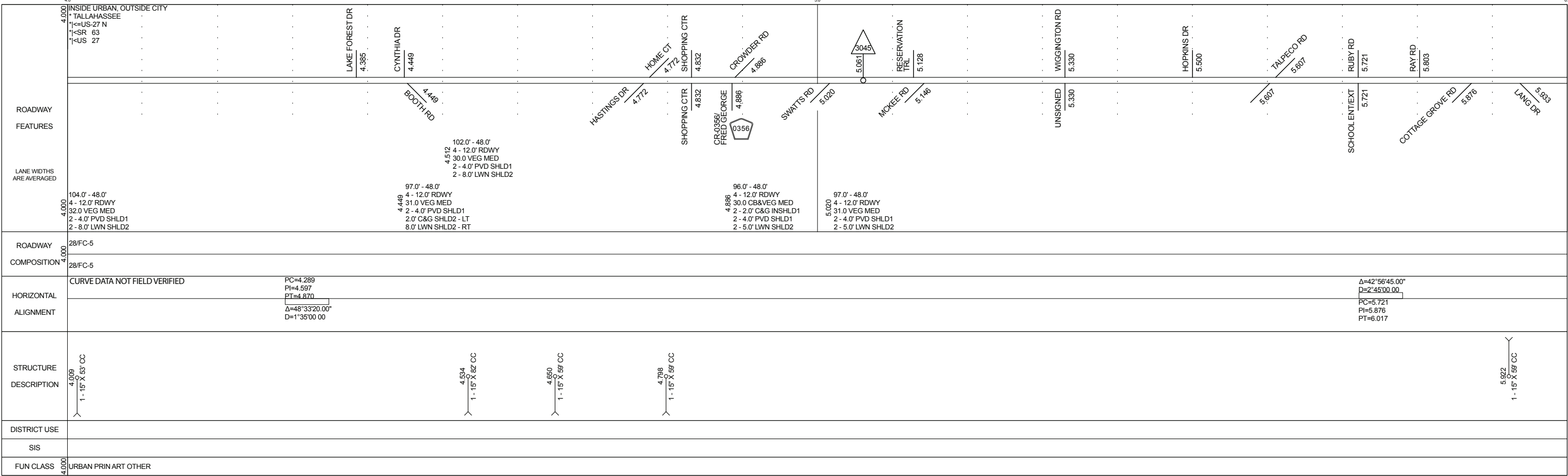


DATE	5 YR INV	SLD REV	BMP	EMP	INV	SLD REV
BY	10/06/2016	11/28/2016	8.883	9.299	04/26/2017 HSA DB/LW	05/23/2017 HSA DS
	Panhandle Group	Panhandle Group	0.112	8.058	02/16/2017 FDOT	02/28/2017 HSA DS

FLORIDA DEPARTMENT OF TRANSPORTATION
STRAIGHT LINE DIAGRAM OF ROAD INVENTORY

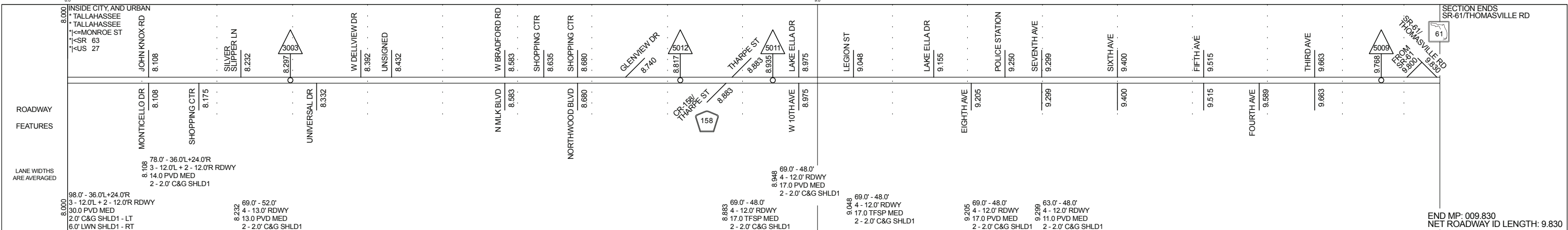
SECTION STATUS	INT. of US ROUTE NO.	STATE ROAD NO.	COUNTY	DISTRICT	ROADWAY ID	SHEET NO.
02	US 27	SR 63	LEON	03	55010000	2 OF 3



5 YR INV	SLD REV	BMP	EMP	INV	SLD REV
10/06/2016	11/28/2016	8.883	9.299	04/26/2017 HSA DB/LW	05/23/2017 HSA DS
BY	Panhandle Group	0.112	8.058	02/16/2017 FDOT	02/28/2017 HSA DS

FLORIDA DEPARTMENT OF TRANSPORTATION
STRAIGHT LINE DIAGRAM OF ROAD INVENTORY

SECTION STATUS	INT. or US ROUTE NO.	STATE ROAD NO.	COUNTY	DISTRICT	ROADWAY ID	SHEET NO.
02	US 27	SR 63	LEON	03	55010000	3 OF 3



ROADWAY COMPOSITION	28/FC-5
---------------------	---------

HORIZONTAL ALIGNMENT	CURVE DATA NOT FIELD VERIFIED PC=8.414 PI=8.914 PT=9.293 $\Delta=49^{\circ}06'00.00''$ $D=0^{\circ}59'00.00''$
----------------------	---

STRUCTURE DESCRIPTION	$\Delta=2^{\circ}45'00.00''$ $\Delta=2^{\circ}05'00.00''$ $\Delta=1^{\circ}54'00.00''$ PI=9.348 PI=9.446 PI=9.565
-----------------------	--

DISTRICT USE	SIS
FUN CLASS	URBAN PRIN ART OTHER

END MP: 009.830
 NET ROADWAY ID LENGTH: 9.830