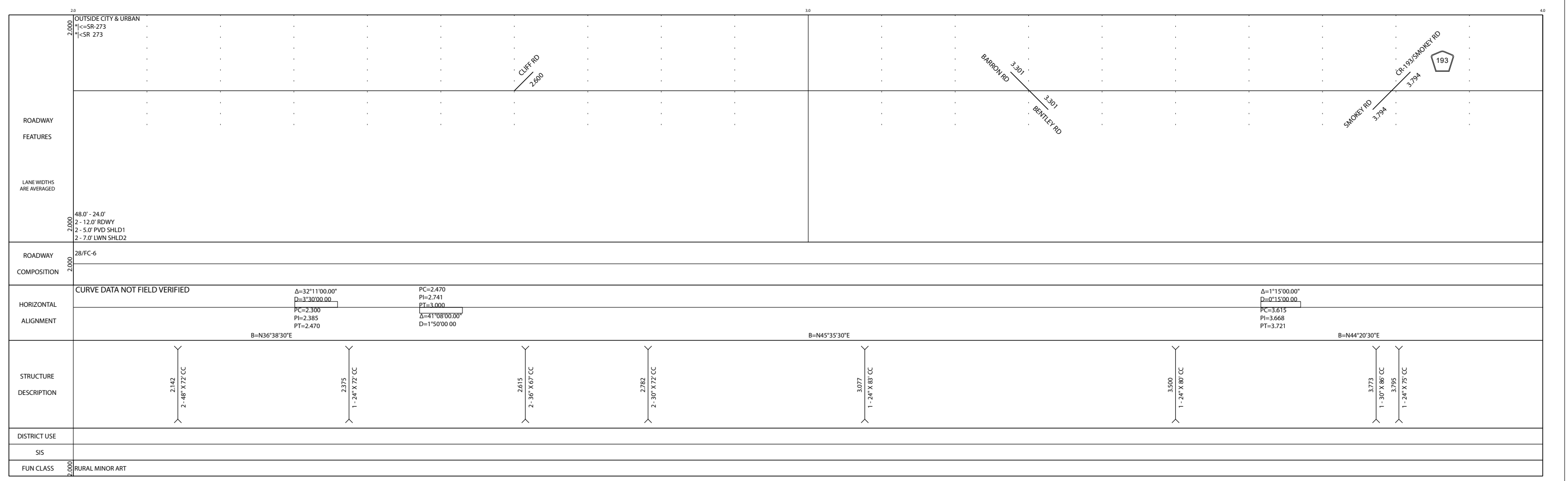
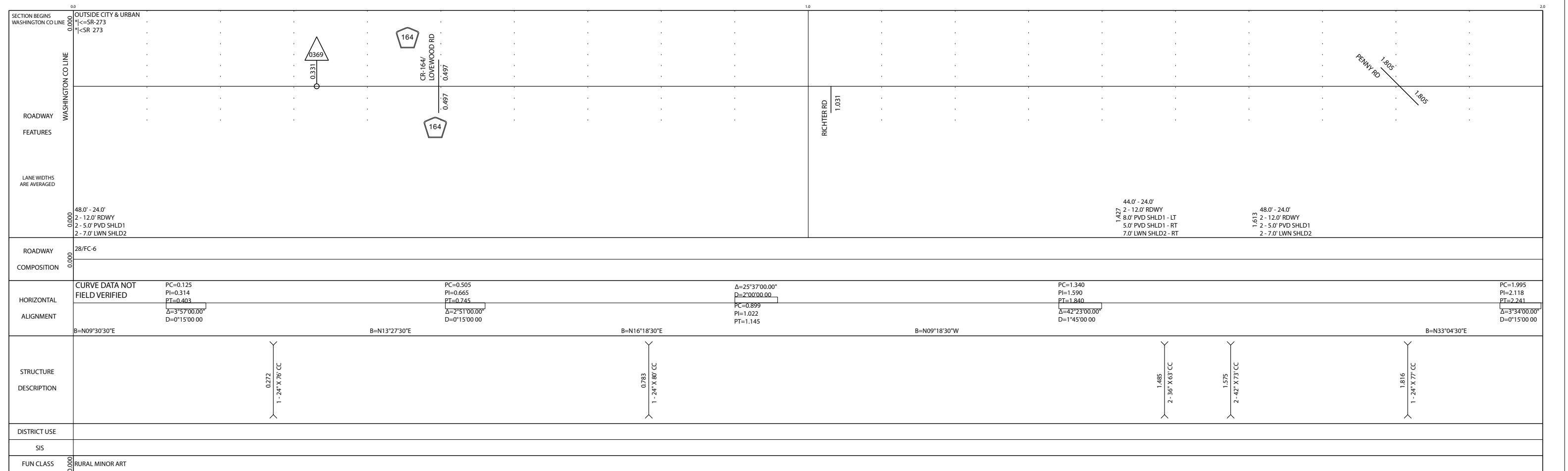



5 YR INV	SLD REV	BMP	EMP	INV	SLD REV
DATE 06/14/2018	07/24/2018				
BY CETERIS	CETERIS				

FLORIDA DEPARTMENT OF TRANSPORTATION
STRAIGHT LINE DIAGRAM OF ROAD INVENTORY



SECTION STATUS	INT. or US ROUTE NO.	STATE ROAD NO.	COUNTY	DISTRICT	ROADWAY ID	SHEET NO:
02		SR 273	JACKSON	03	53220000	1 OF 3






ROADWAY COMPOSITION	28/FC-6												
---------------------	---------	--	--	--	--	--	--	--	--	--	--	--	--

HORIZONTAL ALIGNMENT	CURVE DATA NOT FIELD VERIFIED PC=8.320 PI=8.344 PT=8.368 Δ=19°23'00.00" D=1°30'00.00" B=N31°46'30"E PC=9.100 PI=9.175 PT=9.250 Δ=13°06'00.00" D=1°30'00.00" B=N44°52'30"E Δ=12°25'00.00" D=2°00'00.00" PC=9.590 PI=9.653 PT=9.716 B=N32°27'30"E PC=9.848 PI=9.910 PT=9.972 Δ=14°58'00.00" D=2°00'00.00" B=N47°25'30"E												
----------------------	---	--	--	--	--	--	--	--	--	--	--	--	--



DISTRICT USE													
SIS													
FUN CLASS	RURAL MINOR ART												



ROADWAY COMPOSITION	28/FC-6												
---------------------	---------	--	--	--	--	--	--	--	--	--	--	--	--

HORIZONTAL ALIGNMENT	CURVE DATA NOT FIELD VERIFIED Δ=6°46'00.00" D=1°30' PC=10.550 PI=10.581 PT=10.669 Δ=4°41'00.00" D=1°30' B=N40°39'30"E B=N45°20'30"E												
----------------------	--	--	--	--	--	--	--	--	--	--	--	--	--



DISTRICT USE													
SIS													
FUN CLASS	RURAL MINOR ART												