
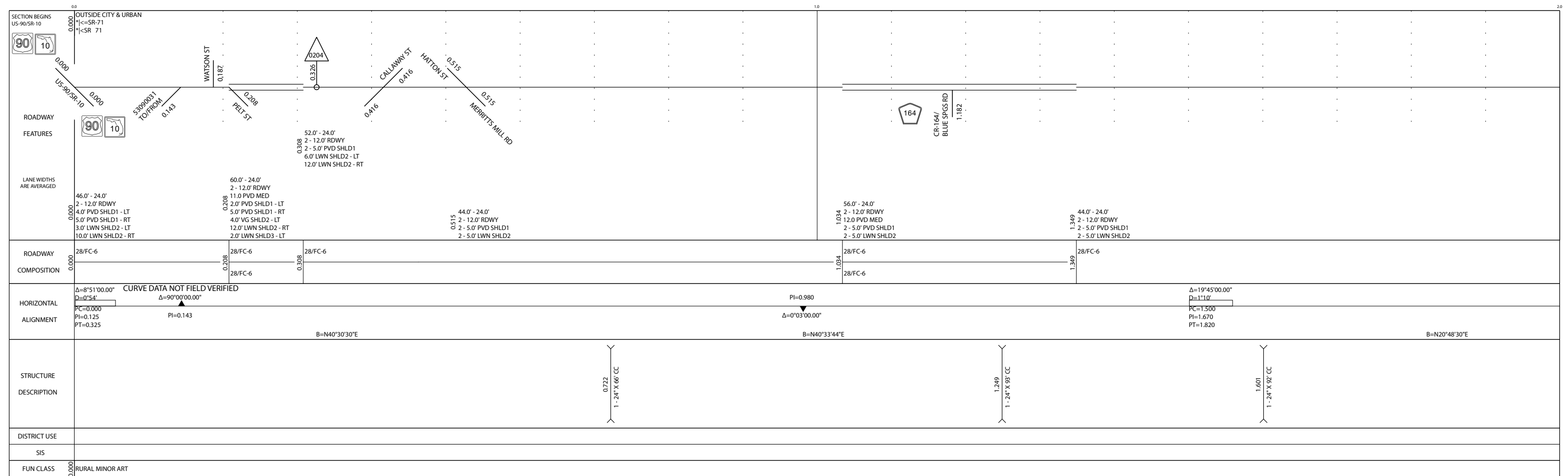


5 YR INV	SLD REV	BMP	EMP	INV	SLD REV
DATE 06/13/2018	08/06/2018				
BY CETERIS	CETERIS				

FLORIDA DEPARTMENT OF TRANSPORTATION
STRAIGHT LINE DIAGRAM OF ROAD INVENTORY



SECTION STATUS	INT. or US ROUTE NO.	STATE ROAD NO.	COUNTY	DISTRICT	ROADWAY ID	SHEET NO.
02		SR 71	JACKSON	03	53090000	1 OF 5

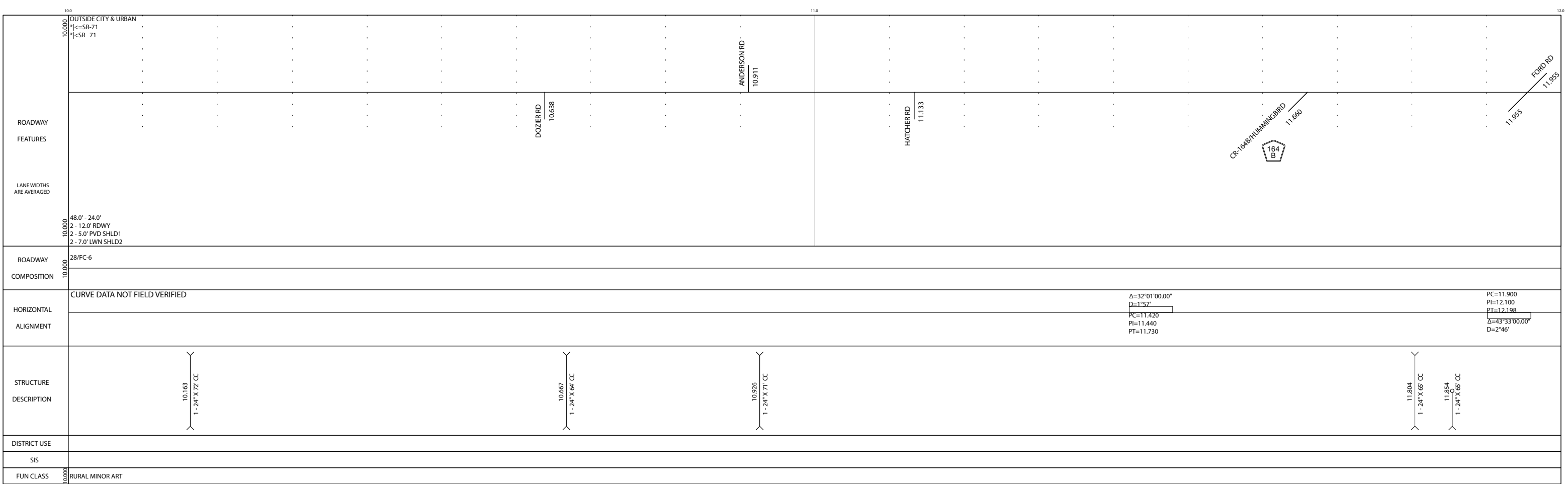
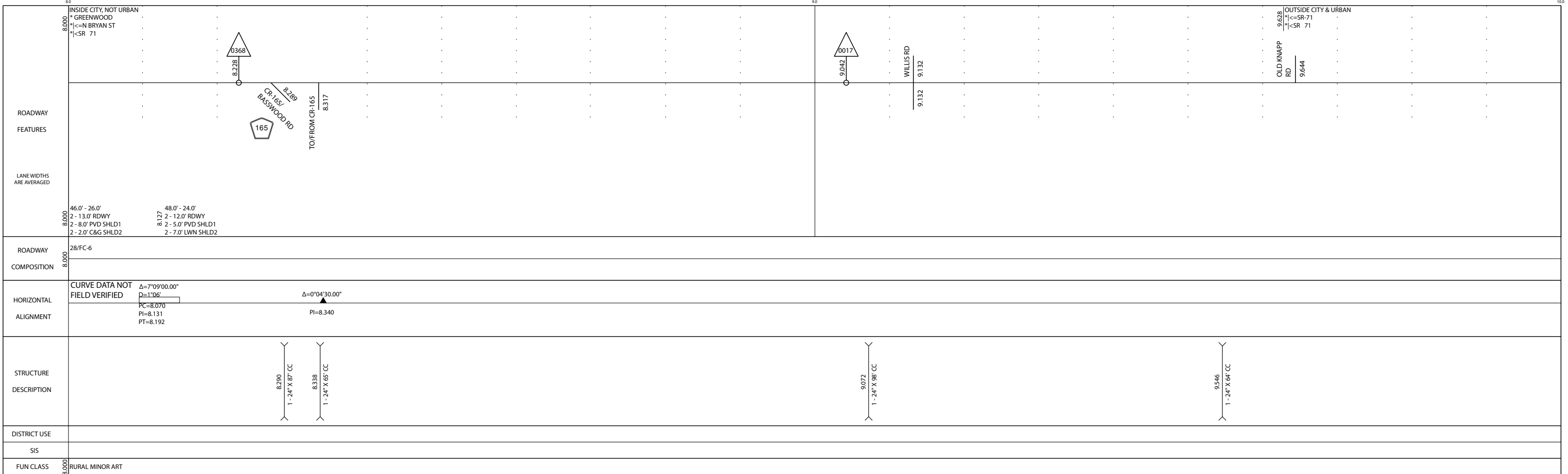


5 YR INV	SLD REV	BMP	EMP	INV	SLD REV
DATE 06/13/2018	08/06/2018				
BY CETERIS	CETERIS				

FLORIDA DEPARTMENT OF TRANSPORTATION
STRAIGHT LINE DIAGRAM OF ROAD INVENTORY



SECTION STATUS	INT. or US ROUTE NO.	STATE ROAD NO.	COUNTY	DISTRICT	ROADWAY ID	SHEET NO.
02		SR 71	JACKSON	03	53090000	3 OF 5



DATE	06/13/2018	SLD REV	08/06/2018
BY	CETERIS	CETERIS	

FLORIDA DEPARTMENT OF TRANSPORTATION
STRAIGHT LINE DIAGRAM OF ROAD INVENTORY



SECTION STATUS	INT. or US ROUTE NO.	STATE ROAD NO.	COUNTY	DISTRICT	ROADWAY ID	SHEET NO.
02		SR 71	JACKSON	03	53090000	4 OF 5

ROADWAY FEATURES	<p>12.000</p> <p>OUTSIDE CITY & URBAN</p> <p>* <=SR-71</p> <p>* <SR 71</p>	<p>12.730</p> <p>GARRETT RD</p>	<p>12.924</p> <p>INSIDE CITY, NOT URBAN</p> <p>* MALONE</p> <p>* <=10TH ST</p> <p>* <SR 71</p>	<p>12.989</p> <p>0165</p>	<p>13.239</p> <p>13TH AVE</p>	<p>13.386</p> <p>12TH AVE</p>	<p>13.481</p> <p>11TH AVE</p>	<p>13.575</p> <p>10TH AVE</p>	<p>13.673</p> <p>9TH AVE</p>	<p>13.767</p> <p>SR-2/RTH AVE</p>	<p>13.862</p> <p>7TH AVE</p>	<p>13.960</p> <p>6TH AVE</p>
LANE WIDTHS ARE AVERAGED	<p>48.0' - 24.0'</p> <p>2 - 12.0' RDWY</p> <p>2 - 5.0' PVD SHLD1</p> <p>2 - 7.0' LWN SHLD2</p>				<p>64.0' - 32.0'</p> <p>2 - 16.0' RDWY</p> <p>12.0 PVD MED</p> <p>2 - 8.0' PVD SHLD1</p> <p>2 - 2.0' C&G SHLD2</p>				<p>78.0' - 24.0'</p> <p>2 - 12.0' RDWY</p> <p>12.0 PVD MED</p> <p>2 - 19.0' PVD SHLD1</p> <p>2 - 2.0' C&G SHLD2</p>	<p>64.0' - 32.0'</p> <p>2 - 16.0' RDWY</p> <p>12.0 PVD MED</p> <p>2 - 8.0' PVD SHLD1</p> <p>2 - 2.0' C&G SHLD2</p>		
ROADWAY COMPOSITION	28/FC-6				28/FC-6							
HORIZONTAL ALIGNMENT	CURVE DATA NOT FIELD VERIFIED											
STRUCTURE DESCRIPTION	<p>12.215</p> <p>1 - 24' X 63' CC</p> <p>12.664</p> <p>2 - 48' X 75' CC</p> <p>13.097</p> <p>28/FC-6</p> <p>28/FC-6</p> <p>Δ=8°28'00.00"</p> <p>D=0°33'</p> <p>PC=12.890</p> <p>PI=12.940</p> <p>PT=13.175</p>											
DISTRICT USE												
SIS												
FUN CLASS	RURAL MINOR ART											

ROADWAY FEATURES	<p>14.000</p> <p>INSIDE CITY, NOT URBAN</p> <p>* MALONE</p> <p>* <=10TH ST</p> <p>* <SR 71</p>	<p>14.055</p> <p>5TH AVE</p>	<p>14.144</p> <p>4TH AVE</p>	<p>14.236</p> <p>3RD AVE</p>	<p>14.545</p> <p>JACKSON CI</p>	<p>14.868</p> <p>JACKSON CI</p>	<p>14.917</p> <p>0161</p>	<p>14.706</p> <p>OUTSIDE CITY & URBAN</p> <p>* <=SR-71</p> <p>* <SR 71</p>	<p>15.624</p> <p>BANNER RD</p>	<p>15.608</p> <p>MAYFLOWER RD</p>	<p>15.989</p> <p>COAST GUARD RD</p>	
LANE WIDTHS ARE AVERAGED	<p>64.0' - 32.0'</p> <p>2 - 16.0' RDWY</p> <p>12.0 PVD MED</p> <p>2 - 8.0' PVD SHLD1</p> <p>2 - 2.0' C&G SHLD2</p>	<p>48.0' - 24.0'</p> <p>2 - 12.0' RDWY</p> <p>2 - 4.0' PVD SHLD1</p> <p>2 - 8.0' LWN SHLD2</p>				<p>64.0' - 32.0'</p> <p>2 - 16.0' RDWY</p> <p>12.0 PVD MED</p> <p>2 - 8.0' PVD SHLD1</p> <p>2 - 2.0' C&G SHLD2</p>						
ROADWAY COMPOSITION	28/FC-6	28/FC-6										
HORIZONTAL ALIGNMENT	CURVE DATA NOT FIELD VERIFIED											
STRUCTURE DESCRIPTION	<p>14.791</p> <p>1 - 30' X 68' CC</p> <p>15.265</p> <p>1 - 30' X 65' CC</p> <p>15.663</p> <p>1 - 30' X 68' CC</p> <p>Δ=20°00'00.00"</p> <p>D=1°24'</p> <p>PC=14.195</p> <p>PI=14.330</p> <p>PT=14.465</p> <p>Δ=36°36'30.00"</p> <p>D=2°20'</p> <p>PC=14.702</p> <p>PI=14.800</p> <p>PT=14.998</p>											
DISTRICT USE												
SIS												
FUN CLASS	RURAL MINOR ART											

