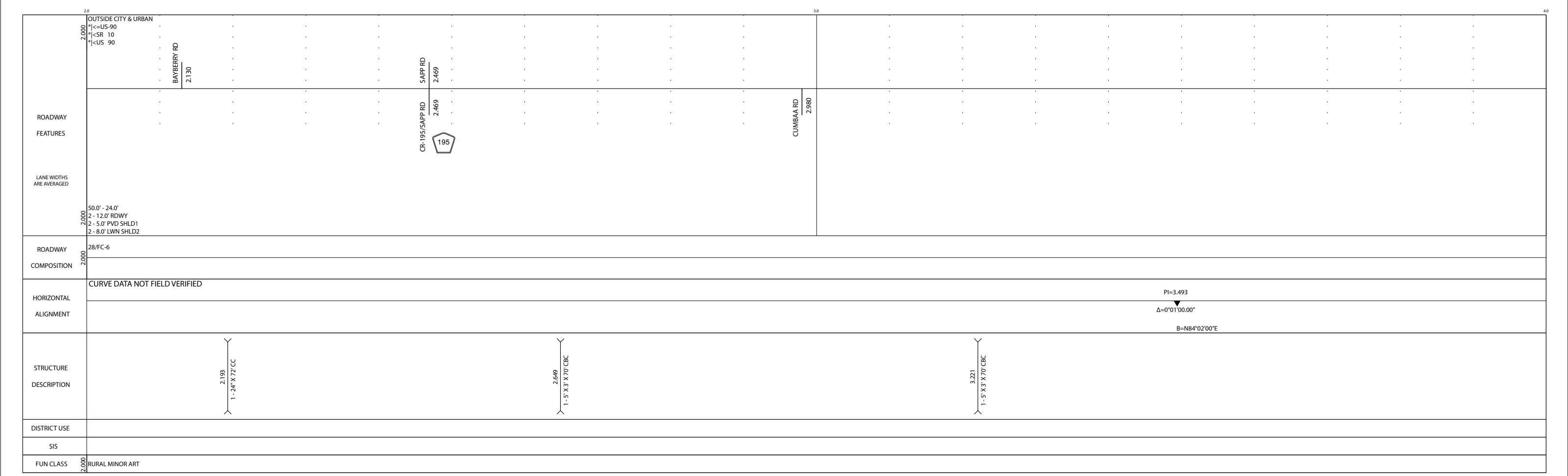
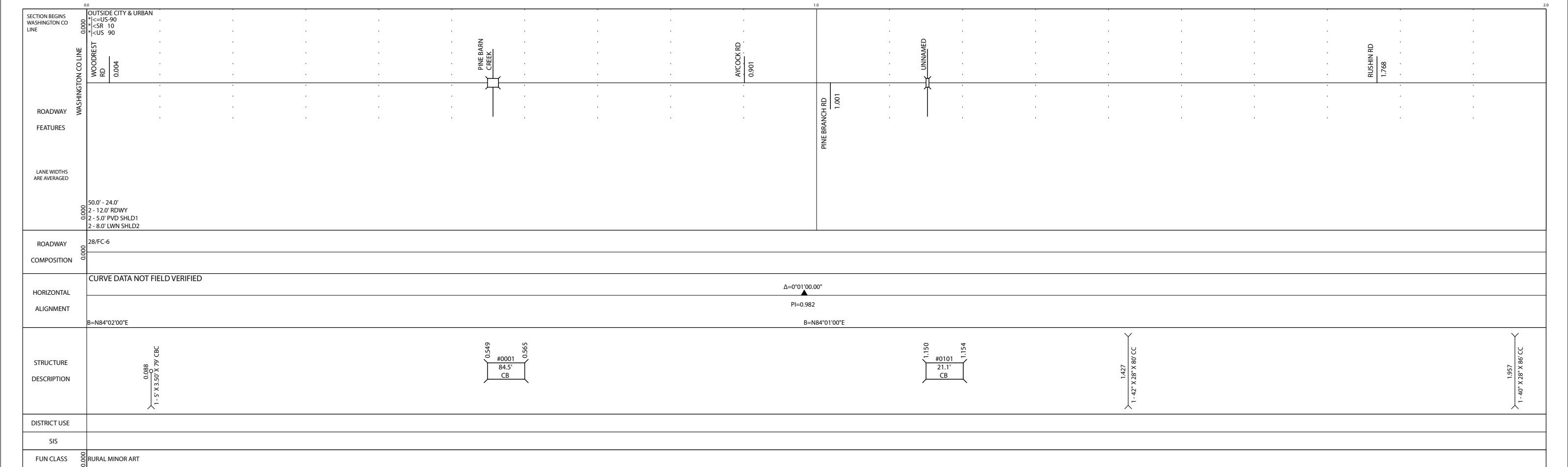


5 YR INV	SLD REV	BMP	EMP	INV	SLD REV
DATE 04/26/2017	05/15/2017				
BY PANHANDLE GROUP	PANHANDLE GROUP				

FLORIDA DEPARTMENT OF TRANSPORTATION
STRAIGHT LINE DIAGRAM OF ROAD INVENTORY



SECTION STATUS	INT. or US ROUTE NO.	STATE ROAD NO.	COUNTY	DISTRICT	ROADWAY ID	SHEET NO.
02	US 90	SR 10/SR 73	JACKSON	03	53010000	1 OF 4


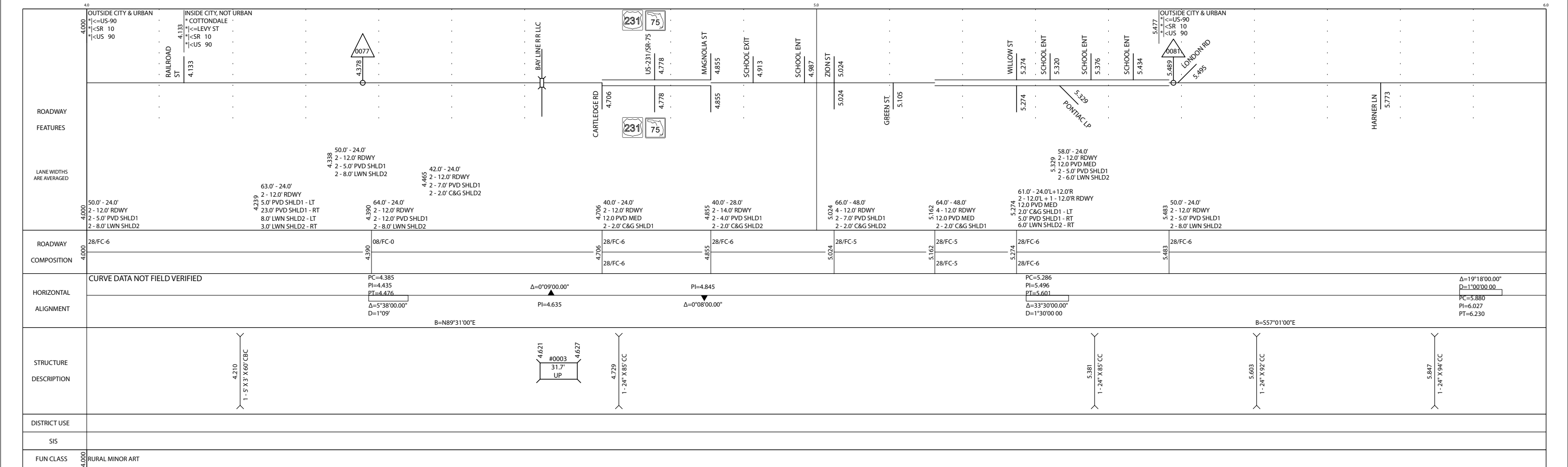


5 YR INV	SLD REV	BMP	EMP	INV	SLD REV
DATE 04/26/2017	05/15/2017				
BY PANHANDLE GROUP	PANHANDLE GROUP				

FLORIDA DEPARTMENT OF TRANSPORTATION
STRAIGHT LINE DIAGRAM OF ROAD INVENTORY



SECTION STATUS	INT. or US ROUTE NO.	STATE ROAD NO.	COUNTY	DISTRICT	ROADWAY ID	SHEET NO.
02	US 90	SR 10/SR 73	JACKSON	03	53010000	2 OF 4



5 YR INV		SLD REV		BMP	EMP	INV	SLD REV	FLORIDA DEPARTMENT OF TRANSPORTATION		SECTION STATUS	INT. or US ROUTE NO.	STATE ROAD NO.	COUNTY	DISTRICT	ROADWAY ID	SHEET NO.
DATE	04/26/2017	05/15/2017						FDOT		02	US 90	SR 10/SR 73	JACKSON	03	53010000	3 OF 4
BY	PANHANDLE GROUP		PANHANDLE GROUP					FLORIDA DEPARTMENT OF TRANSPORTATION								
<p>8.000</p> <p>OUTSIDE CITY & URBAN</p> <p>*<=US-90</p> <p>*<SR 10</p> <p>*<US 90</p> <p>8.389</p> <p>INAPIER TR</p> <p>8.632</p> <p>LELAND RD</p> <p>8.774</p> <p>MARIDALE RD</p> <p>9.634</p> <p>STATE CORRECTIONAL R</p> <p>9.825</p> <p>ANTIOCH RD</p> <p>LANE WIDTHS ARE AVERAGED</p> <p>50.0' - 24.0'</p> <p>2 - 12.0' RDWY</p> <p>2 - 5.0' PVD SHLD1</p> <p>2 - 8.0' LWN SHLD2</p> <p>62.0' - 24.0'</p> <p>2 - 12.0' RDWY</p> <p>12.0 PVD MED</p> <p>2 - 5.0' PVD SHLD1</p> <p>2 - 8.0' LWN SHLD2</p> <p>28/FC-6</p> <p>28/FC-6</p> <p>28/FC-6</p> <p>CURVE DATA NOT FIELD VERIFIED</p> <p>PC=9.910</p> <p>PI=9.990</p> <p>PT=10.060</p> <p>Δ=0°48'00.00"</p> <p>D=0°05'00.00"</p> <p>8.349</p> <p>1 - 24" X 90' CC</p> <p>8.789</p> <p>1 - 30" X 82' CC</p> <p>9.369</p> <p>1 - 9" X 4' X 83' CBC</p> <p>9.880</p> <p>1 - 24" X 85' CC</p> <p>DISTRICT USE</p> <p>SIS</p> <p>FUN CLASS</p> <p>8.000 RURAL MINOR ART</p>																

<p>10.000</p> <p>OUTSIDE CITY & URBAN</p> <p>*<=US-90</p> <p>*<SR 10</p> <p>*<US 90</p> <p>10.142</p> <p>CLEARMONT RD</p> <p>10.477</p> <p>NEW HOPE RD</p> <p>10.529</p> <p>OLD COTTONDALE RD</p> <p>10.756</p> <p>JOYCE DR</p> <p>10.784</p> <p>HERITAGE RD</p> <p>11.157</p> <p>MONEYHAM RD</p> <p>11.157</p> <p>INSIDE URBAN, OUTSIDE CITY</p> <p>* MARIANNA</p> <p>*<=US-90</p> <p>*<SR 10</p> <p>*<US 90</p> <p>11.626</p> <p>INSIDE CITY, AND URBAN</p> <p>* MARIANNA</p> <p>* MARIANNA</p> <p>*<=LAFAYETTE ST</p> <p>*<SR 10</p> <p>*<US 90</p> <p>11.687</p> <p>1506</p> <p>JACKSON SHERIFFS DEP</p> <p>11.700</p> <p>JACKSON SHERIFFS DEP</p> <p>11.742</p> <p>HALL ST</p> <p>11.918</p> <p>CSX</p> <p>RAILROAD</p> <p>53050032</p> <p>TO/FROM</p> <p>11.987</p> <p>LANE WIDTHS ARE AVERAGED</p> <p>62.0' - 24.0'</p> <p>2 - 12.0' RDWY</p> <p>12.0 PVD MED</p> <p>2 - 5.0' PVD SHLD1</p> <p>2 - 8.0' LWN SHLD2</p> <p>50.0' - 24.0'</p> <p>2 - 12.0' RDWY</p> <p>2 - 5.0' PVD SHLD1</p> <p>2 - 8.0' LWN SHLD2</p> <p>50.0' - 24.0'</p> <p>2 - 12.0' RDWY</p> <p>8.0' PVD SHLD1 - LT</p> <p>8.0' PVD SHLD2 - RT</p> <p>5.0' LWN SHLD2 - RT</p> <p>70.0' - 11.0'+22.0'R</p> <p>1 - 11.0'+ 2 - 11.0'R RDWY</p> <p>13.0 PVD MED</p> <p>14.0' PVD SHLD1 - LT</p> <p>6.0' PVD SHLD1 - RT</p> <p>2 - 2.0' CRG SHLD2</p> <p>28/FC-6</p> <p>28/FC-6</p> <p>28/FC-6</p> <p>28/FC-6</p> <p>CURVE DATA NOT FIELD VERIFIED</p> <p>Δ=0°24'00.00"</p> <p>D=0°05'00.00"</p> <p>PC=10.740</p> <p>PI=10.793</p> <p>PT=10.830</p> <p>Δ=38°46'56"</p> <p>D=2°30'08"</p> <p>PC=11.615</p> <p>PI=11.767</p> <p>PT=11.908</p> <p>PC=11.955</p> <p>PI=12.160</p> <p>PT=12.307</p> <p>Δ=73°59'31"</p> <p>D=3°58'42"</p> <p>B=588°45'00"E</p> <p>B=589°09'00"E</p> <p>B=52°41'13"E</p> <p>10.040</p> <p>1 - 24" X 95' CC</p> <p>10.458</p> <p>1 - 30" X 80' CC</p> <p>10.732</p> <p>1 - 24" X 88' CC</p> <p>11.060</p> <p>1 - 18" X 82' CC</p> <p>11.933</p> <p>21.1'</p> <p>#0004</p> <p>UP</p> <p>DISTRICT USE</p> <p>SIS</p> <p>FUN CLASS</p> <p>10.000 RURAL MINOR ART</p> <p>11.157 URBAN MINOR ART</p>																
---	--	--	--	--	--	--	--	--	--	--	--	--	--	--	--	--

5 YR INV	SLD REV	BMP	EMP	INV	SLD REV
DATE 04/26/2017	05/15/2017				
BY PANHANDLE GROUP	PANHANDLE GROUP				

FLORIDA DEPARTMENT OF TRANSPORTATION
STRAIGHT LINE DIAGRAM OF ROAD INVENTORY



SECTION STATUS 02	INT. or US ROUTE NO. US 90	STATE ROAD NO. SR 10/SR 73	COUNTY JACKSON	DISTRICT 03	ROADWAY ID 53010000	SHEET NO. 4 OF 4
----------------------	-------------------------------	-------------------------------	-------------------	----------------	------------------------	---------------------

