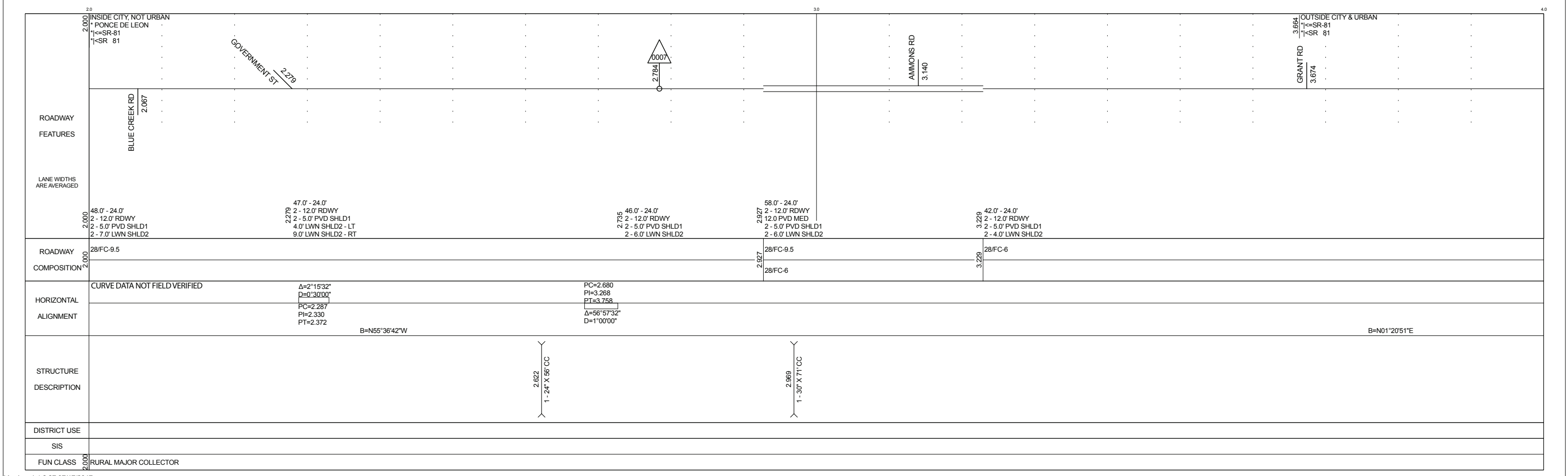
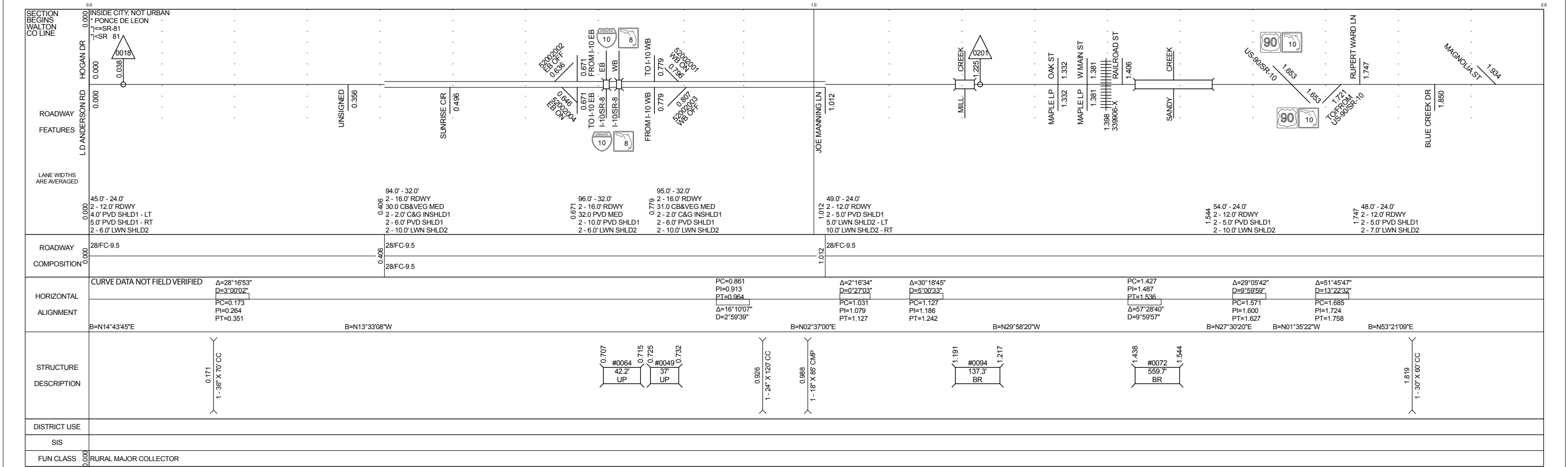


5 YR INV	SLD REV	BMP	EMP	INV	SLD REV
DATE 01/18/2017	02/08/2017	000.000	021.576	07/10/2017 FDOT	07/17/2017 HSA DS
BY HSA DB/LW	HSA DB	003.876	005.152	02/16/2017 HSA DB	02/16/2017 HSA DS

FLORIDA DEPARTMENT OF TRANSPORTATION
STRAIGHT LINE DIAGRAM OF ROAD INVENTORY

SECTION STATUS	INT. or US ROUTE NO.	STATE ROAD NO.	COUNTY	DISTRICT	ROADWAY ID	SHEET NO.
02		SR 81	HOLMES	03	52040000	1 OF 6



DATE	5 YR INV	SLD REV	BMP	EMP	INV	SLD REV
01/18/2017		02/08/2017	000.000	021.576	07/10/2017 FDOT	07/17/2017 HSA DS
BY	HSA DB/LW	HSA DB	003.876	005.152	02/16/2017 HSA DB	02/16/2017 HSA DS

FLORIDA DEPARTMENT OF TRANSPORTATION
STRAIGHT LINE DIAGRAM OF ROAD INVENTORY

SECTION STATUS	INT. or US ROUTE NO.	STATE ROAD NO.	COUNTY	DISTRICT	ROADWAY ID	SHEET NO.
02		SR 81	HOLMES	03	52040000	2 OF 6

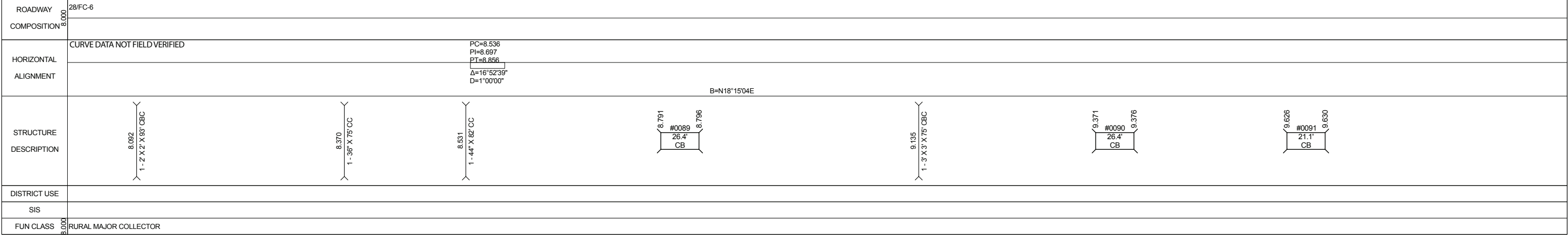
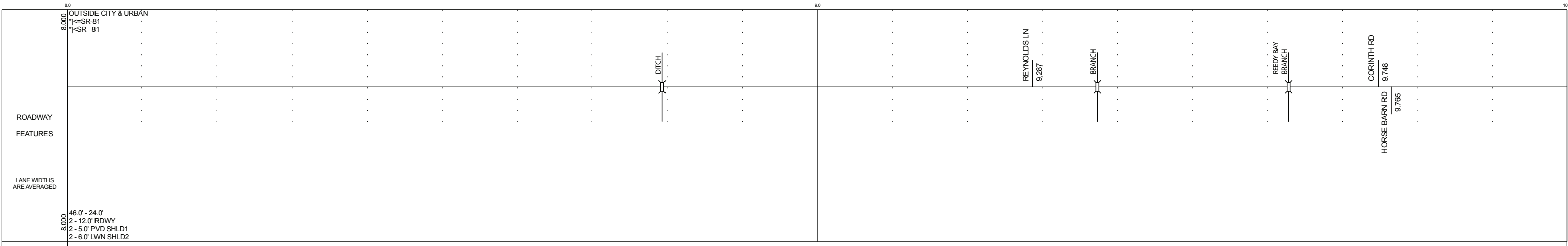
ROADWAY FEATURES	LANE WIDTHS ARE AVERAGED	ROADWAY COMPOSITION	HORIZONTAL ALIGNMENT	STRUCTURE DESCRIPTION	DISTRICT USE	SIS	FUN CLASS
OUTSIDE CITY & URBAN 1<-SR-81 1<-SR 81	42.0' - 24.0' 2 - 12.0' RDWY 2 - 5.0' PVD SHLD1 2 - 4.0' LWN SHLD2	28/FC-6		5.187 1-7' X 3' X 70' CBC 5.414 1-6' X 3' X 65' CBC 5.550 1-12' X 5' X 75' CBC 5.630 1-8' X 3' X 70' CBC 5.835 #0023 37' CB 5.842			4.000 RURAL MAJOR COLLECTOR
ROADWAY FEATURES	50.0' - 24.0' 2 - 12.0' RDWY 2 - 5.0' PVD SHLD1 12.0' LWN SHLD2 - LT 4.0' LWN SHLD2 - RT						
ROADWAY FEATURES	42.0' - 24.0' 2 - 12.0' RDWY 2 - 5.0' PVD SHLD1 2 - 4.0' LWN SHLD2						
ROADWAY FEATURES	46.0' - 24.0' 2 - 12.0' RDWY 2 - 5.0' PVD SHLD1 2 - 6.0' LWN SHLD2						

ROADWAY FEATURES	LANE WIDTHS ARE AVERAGED	ROADWAY COMPOSITION	HORIZONTAL ALIGNMENT	STRUCTURE DESCRIPTION	DISTRICT USE	SIS	FUN CLASS
OUTSIDE CITY & URBAN 1<-SR-81 1<-SR 81 OTTER CREEK RD 6.039 LINE RD 6.078	43.0' - 24.0' 2 - 12.0' RDWY 3.0' PVD SHLD1 - LT 5.0' PVD SHLD1 - RT 6.0' LWN SHLD2 - RT	28/FC-6	CURVE DATA NOT FIELD VERIFIED PI=6.324 Δ=0°01'34" B=N01°22'25"E	6.187 1-36" X 83' CC 6.386 1-36" X 89' CC 6.562 1-30" X 95' CC 6.981 1-9" X 4' X 80' CBC 7.303 #0024 121.4' BR 7.326 7.972 1-4" X 3' X 72' CBC			6.000 RURAL MAJOR COLLECTOR
ROADWAY FEATURES	46.0' - 24.0' 2 - 12.0' RDWY 2 - 5.0' PVD SHLD1 2 - 6.0' LWN SHLD2						
ROADWAY FEATURES	46.0' - 24.0' 2 - 12.0' RDWY 2 - 5.0' PVD SHLD1 2 - 6.0' LWN SHLD2						
ROADWAY FEATURES	46.0' - 24.0' 2 - 12.0' RDWY 2 - 5.0' PVD SHLD1 2 - 6.0' LWN SHLD2						

5 YR INV	SLD REV	BMP	EMP	INV	SLD REV
01/18/2017	02/08/2017	000.000	021.576	07/10/2017 FDOT	07/17/2017 HSA DS
BY HSA DB/LW	HSA DB	003.876	005.152	02/16/2017 HSA DB	02/16/2017 HSA DS

FLORIDA DEPARTMENT OF TRANSPORTATION
STRAIGHT LINE DIAGRAM OF ROAD INVENTORY

SECTION STATUS	INT. or US ROUTE NO.	STATE ROAD NO.	COUNTY	DISTRICT	ROADWAY ID	SHEET NO.
02		SR 81	HOLMES	03	52040000	3 OF 6



5 YR INV	SLD REV	BMP	EMP	INV	SLD REV
DATE 01/18/2017	02/08/2017	000.000	021.576	07/10/2017 FDOT	07/17/2017 HSA DS
BY HSA DB/LW	HSA DB	003.876	005.152	02/16/2017 HSA DB	02/16/2017 HSA DS

FLORIDA DEPARTMENT OF TRANSPORTATION
STRAIGHT LINE DIAGRAM OF ROAD INVENTORY



SECTION STATUS	INT. or US ROUTE NO.	STATE ROAD NO.	COUNTY	DISTRICT	ROADWAY ID	SHEET NO.
02		SR 81	HOLMES	03	52040000	4 OF 6

ROADWAY FEATURES	12.000 OUTSIDE CITY & URBAN 1<-SR-81 1<-SR 81	12.215 GRIFFIN CIR	12.629 MIXON RD	13.000
LANE WIDTHS ARE AVERAGED	12.000 46.0' - 24.0' 2 - 12.0' RDWY 2 - 5.0' PVD SHLD1 2 - 6.0' LWN SHLD2			

ROADWAY COMPOSITION	28/FC-6
---------------------	---------

HORIZONTAL ALIGNMENT	
----------------------	--

STRUCTURE DESCRIPTION	12.076 1-30' X 68' CC	12.341 1-30' X 65' CC	12.753 3-36' X 65' CC	12.970 1-30' X 74' CC	13.287 1-30' X 65' CC	13.818 1-30' X 68' CC
-----------------------	--------------------------	--------------------------	--------------------------	--------------------------	--------------------------	--------------------------

DISTRICT USE	
SIS	
FUN CLASS	RURAL MAJOR COLLECTOR

ROADWAY FEATURES	14.000 OUTSIDE CITY & URBAN 1<-SR-81 1<-SR 81	14.215 BRACKIN RD	14.270 WEST PITTMAN CREEK	14.441 PRESCOTT RD	14.514 VFD ENT/EXIT	14.681 PINE LOG CREEK	14.728	15.479 JONES LP	15.479 GILLMAN RD	15.000
LANE WIDTHS ARE AVERAGED	14.000 46.0' - 24.0' 2 - 12.0' RDWY 2 - 5.0' PVD SHLD1 2 - 6.0' LWN SHLD2					14.610 47.0' - 24.0' 2 - 12.0' RDWY 12.0' PVD SHLD1 - LT 5.0' PVD SHLD1 - RT 6.0' LWN SHLD2 - RT	14.728 46.0' - 24.0' 2 - 12.0' RDWY 2 - 5.0' PVD SHLD1 2 - 6.0' LWN SHLD2			

ROADWAY COMPOSITION	28/FC-6
---------------------	---------

HORIZONTAL ALIGNMENT	CURVE DATA NOT FIELD VERIFIED	$\Delta=4^{\circ}07'48''$ $D=0^{\circ}15'49''$ $PC=15.088$ $PI=15.236$ $PT=15.384$
----------------------	-------------------------------	--

STRUCTURE DESCRIPTION	14.270 #0087 121.4' BR	14.293	14.660 #0088 110.9' BR	14.681	14.786 1-30' X 62' CC	15.065 1-30' X 67' CC	15.272 1-4' X 3' X 67' CBC	15.362 2-30' X 70' CC	15.451 1-30' X 70' CC	15.760 1-30' X 75' CC	15.994 1-30' X 73' CC
-----------------------	---------------------------------	--------	---------------------------------	--------	--------------------------	--------------------------	-------------------------------	--------------------------	--------------------------	--------------------------	--------------------------

DISTRICT USE	
SIS	
FUN CLASS	RURAL MAJOR COLLECTOR


5 YR INV	SLD REV	BMP	EMP	INV	SLD REV
DATE 01/18/2017	02/08/2017	000.000	021.576	07/10/2017 FDOT	07/17/2017 HSA DS
BY HSA DB/LW	HSA DB	003.876	005.152	02/16/2017 HSA DB	02/16/2017 HSA DS

FLORIDA DEPARTMENT OF TRANSPORTATION
STRAIGHT LINE DIAGRAM OF ROAD INVENTORY

SECTION STATUS	INT. or US ROUTE NO.	STATE ROAD NO.	COUNTY	DISTRICT	ROADWAY ID	SHEET NO.
02		SR 81	HOLMES	03	52040000	5 OF 6



ROADWAY COMPOSITION	28/FC-6					
HORIZONTAL ALIGNMENT	CURVE DATA NOT FIELD VERIFIED					
STRUCTURE DESCRIPTION	16.485 2 - 30" X 66" CC		17.093 1 - 4" X 2" X 66" CBC 17.095 1 - 36" X 66" CC		17.927 1 - 30" X 72" CC	
DISTRICT USE						
SIS						
FUN CLASS	RURAL MAJOR COLLECTOR					



ROADWAY COMPOSITION	28/FC-6					
HORIZONTAL ALIGNMENT	CURVE DATA NOT FIELD VERIFIED					
STRUCTURE DESCRIPTION	18.384 #0148 26.4' CB 19.389		19.188 HURRICANE CREEK RD MORRISON RD		19.547 1 - 12" X 5" X 70" CBC	
DISTRICT USE						
SIS						
FUN CLASS	RURAL MAJOR COLLECTOR					

5 YR INV	SLD REV	BMP	EMP	INV	SLD REV
01/18/2017	02/08/2017	000.000	021.576	07/10/2017 FDOT	07/17/2017 HSA DS
		003.876	005.152	02/16/2017 HSA DB	02/16/2017 HSA DS
DATE					
BY	HSA DB/LW				

FLORIDA DEPARTMENT OF TRANSPORTATION
STRAIGHT LINE DIAGRAM OF ROAD INVENTORY

SECTION STATUS	INT. or US ROUTE NO.	STATE ROAD NO.	COUNTY	DISTRICT	ROADWAY ID	SHEET NO.
02		SR 81	HOLMES	03	52040000	6 OF 6

