

5 YR INV	SLD REV	BMP	EMP	INV	SLD REV
DATE 10/03/2017	10/17/2017				
BY SSMC	SSMC				

FLORIDA DEPARTMENT OF TRANSPORTATION
STRAIGHT LINE DIAGRAM OF ROAD INVENTORY



SECTION STATUS	INT. or US ROUTE NO.	STATE ROAD NO.	COUNTY	DISTRICT	ROADWAY ID	SHEET NO:
02		SR 79	HOLMES	03	52030000	2 OF 5

ROADWAY FEATURES	INSIDE CITY, NOT URBAN * BONIFAY * <= WAUKESHA ST * < SR 79 CR-177A/NORTH AVE 4.070 177 A 1507 4.142 RALEY DR 4.358 LISENBY AVE 4.402 NORTHDALIE AVE 4.656 OUTSIDE CITY & URBAN * <= SR-79 * < SR 79 4.426 CR-177 5.480 177 0055 5.630	LANE WIDTHS ARE AVERAGED	48.0' - 32.0' 2 - 16.0' RDWY 12.0 PVD MED 2 - 2.0' CRG SHLD1	42.0' - 24.0' 2 - 12.0' RDWY 2 - 5.0' PVD SHLD1 2 - 4.0' LWN SHLD2	38.0' - 24.0' 2 - 12.0' RDWY 2 - 5.0' PVD SHLD1 2 - 2.0' LWN SHLD2	52.0' - 24.0' 2 - 12.0' RDWY 12.0 PVD MED 2 - 5.0' PVD SHLD1 2 - 3.0' LWN SHLD2	44.0' - 24.0' 2 - 12.0' RDWY 2 - 5.0' PVD SHLD1 2 - 5.0' LWN SHLD2	ROADWAY COMPOSITION	28/FC-6 28/FC-6	28/FC-6	28/FC-6 28/FC-6	28/FC-6	HORIZONTAL ALIGNMENT	STRUCTURE DESCRIPTION	DISTRICT USE	SIS	FUN CLASS				
														4.305 1 - 72' X 65' CMP	4.568 1 - 30' X 53' CC	5.136 1 - 8' X 4' X 43' CBC	5.309 1 - 24' X 62' CC	5.595 1 - 18' X 60' CC	5.787 1 - 18' X 60' CC	EMERGING SIS CORRIDOR	RURAL MINOR ART


ROADWAY FEATURES	OUTSIDE CITY & URBAN * <= SR-79 * < SR 79 STEVEYSON RD 7.185 MT OLIVE RD 7.185 E MARTIN RD 7.777	LANE WIDTHS ARE AVERAGED	44.0' - 24.0' 2 - 12.0' RDWY 2 - 5.0' PVD SHLD1 2 - 5.0' LWN SHLD2					ROADWAY COMPOSITION	28/FC-6				HORIZONTAL ALIGNMENT	STRUCTURE DESCRIPTION	DISTRICT USE	SIS	FUN CLASS					
														6.085 1 - 24' X 60' CC	6.573 1 - 24' X 58' CC	6.978 1 - 18' X 55' CC	7.142 1 - 18' X 52' CC	7.339 1 - 18' X 55' CC	7.731 3 - 60' X 70' CMP	7.844 1 - 18' X 60' CC	EMERGING SIS CORRIDOR	RURAL MINOR ART

FLORIDA DEPARTMENT OF TRANSPORTATION
STRAIGHT LINE DIAGRAM OF ROAD INVENTORY



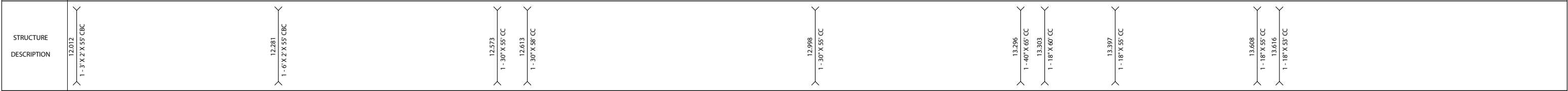
ROADWAY FEATURES	LANE WIDTHS ARE AVERAGED	ROADWAY COMPOSITION	HORIZONTAL ALIGNMENT	STRUCTURE DESCRIPTION	DISTRICT USE	SIS	FUN CLASS

ROADWAY FEATURES	LANE WIDTHS ARE AVERAGED	ROADWAY COMPOSITION	HORIZONTAL ALIGNMENT	STRUCTURE DESCRIPTION	DISTRICT USE	SIS	FUN CLASS




ROADWAY COMPOSITION	28/FC-6
---------------------	---------

HORIZONTAL ALIGNMENT	
----------------------	--

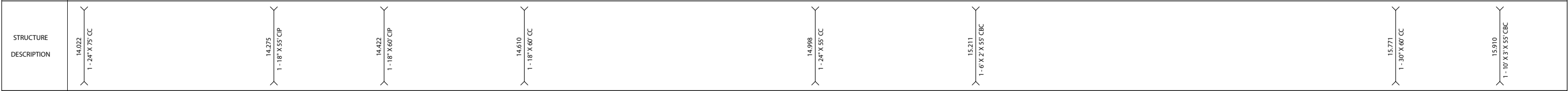


DISTRICT USE	
SIS	EMERGING SIS CORRIDOR
FUN CLASS	RURAL MINOR ART



ROADWAY COMPOSITION	28/FC-6
---------------------	---------

HORIZONTAL ALIGNMENT	CURVE DATA NOT FIELD VERIFIED $\Delta=9^{\circ}04'00.00''$ $D=50^{\circ}00'00.00''$ PC=14.539 PI=14.642 PT=14.745
	$\Delta=8^{\circ}47'00.00''$ $D=0^{\circ}20'00.00''$ PC=15.252 PI=15.501 PT=15.751



DISTRICT USE	
SIS	EMERGING SIS CORRIDOR
FUN CLASS	RURAL MINOR ART

5 YR INV		SLD REV		BMP	EMP	INV	SLD REV		SECTION STATUS		INT. or US ROUTE NO.	STATE ROAD NO.	COUNTY	DISTRICT	ROADWAY ID	SHEET NO:
DATE		10/03/2017		10/17/2017						02		SR 79	HOLMES	03	52030000	5 OF 5
BY		SSMC		SSMC												
<p>16.0</p> <p>16.000 INSIDE CITY, NOT URBAN ESTO * <=HWY 79 * <SR 79</p>																
<p>16.000 44.0' - 24.0' 2 - 12.0' RDWY 2 - 5.0' PVD SHLD1 2 - 5.0' LWN SHLD2</p>																
<p>16.000</p> <p>9TH AVE 16.345</p> <p>JOY MEADOWS 16.414</p> <p>6TH AVES 16.602</p> <p>NEWTON RD 16.679</p> <p>JOY MEADOWS CIR 16.679</p> <p>TEN MILE RD 16.847</p> <p>3RD AVES 16.847</p> <p>ESTO VFD/TOWN HALL 16.910 16.931</p> <p>2ND AVE S 16.931</p> <p>FIRST AVE S 17.015</p> <p>FIRST AVEN 17.098</p> <p>2ND AVEN 17.179</p> <p>4TH AVEN 17.347</p> <p>JOHN CLARK HWY 17.347</p>																
<p>17.0</p> <p>17.626 OUTSIDE CITY & URBAN * <=HWY 79 * <SR 79</p>																
<p>SECTION ENDS ALABAMA STATE LINE</p>																
<p>ALABAMA STATE LINE</p>																
<p>END MP: 017.674 NET ROADWAY ID LENGTH: 17.674</p>																
<p>ROADWAY COMPOSITION</p> <p>28/FC-6</p>																
<p>HORIZONTAL ALIGNMENT</p>																
<p>STRUCTURE DESCRIPTION</p> <p>16.287 1 - 5' X 3' X 77' CBC</p> <p>17.532 1 - 18' X 60' CIP</p>																
<p>DISTRICT USE</p>																
<p>SIS</p> <p>EMERGING SIS CORRIDOR</p> <p>EMERGING SIS CORRIDOR</p>																
<p>FUN CLASS</p> <p>RURAL MINOR ART</p>																