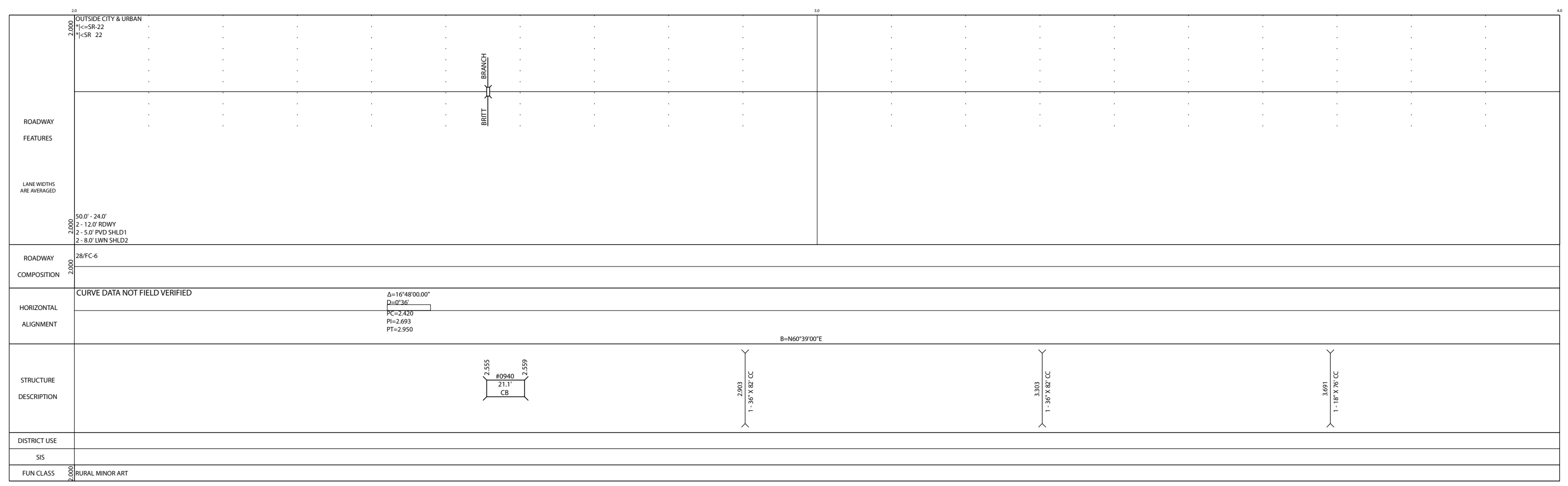
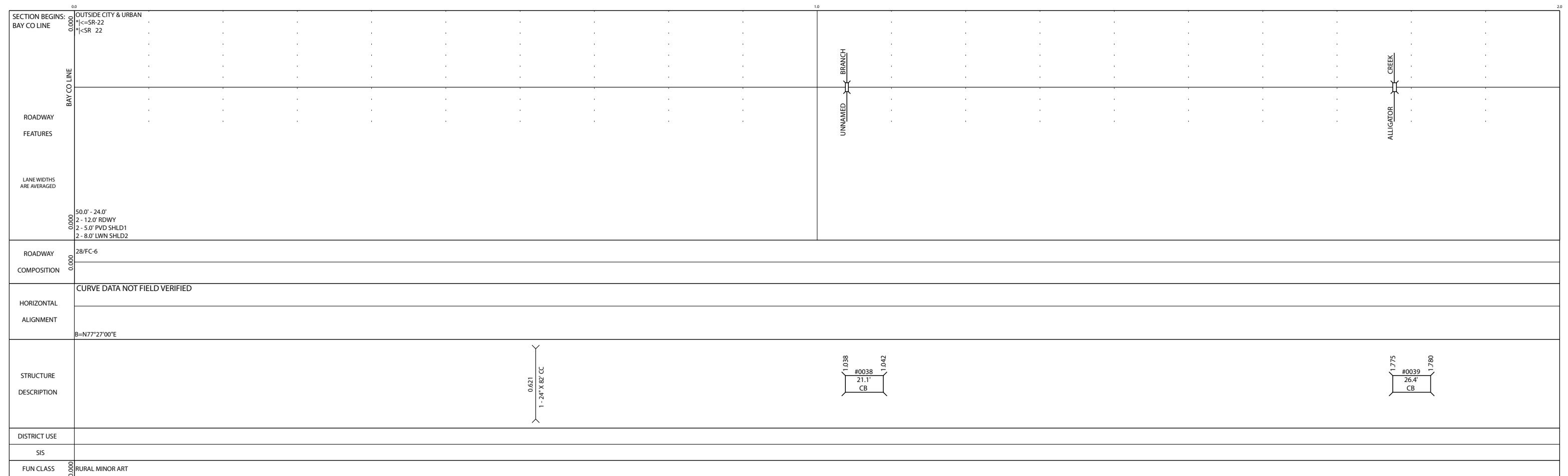


5 YR INV	SLD REV	BMP	EMP	INV	SLD REV
DATE 02/08/2016	02/09/2016	7.359	12.174	07/03/2017 METRIC	08/09/2017 METRIC
BY Panhandle Group	Panhandle Group	0.000	12.174	03/21/2017 METRIC	03/28/2017 HSA DS

FLORIDA DEPARTMENT OF TRANSPORTATION
STRAIGHT LINE DIAGRAM OF ROAD INVENTORY



SECTION STATUS	INT. or US ROUTE NO.	STATE ROAD NO.	COUNTY	DISTRICT	ROADWAY ID	SHEET NO.
02		SR 22	GULF	03	51030000	1 OF 4

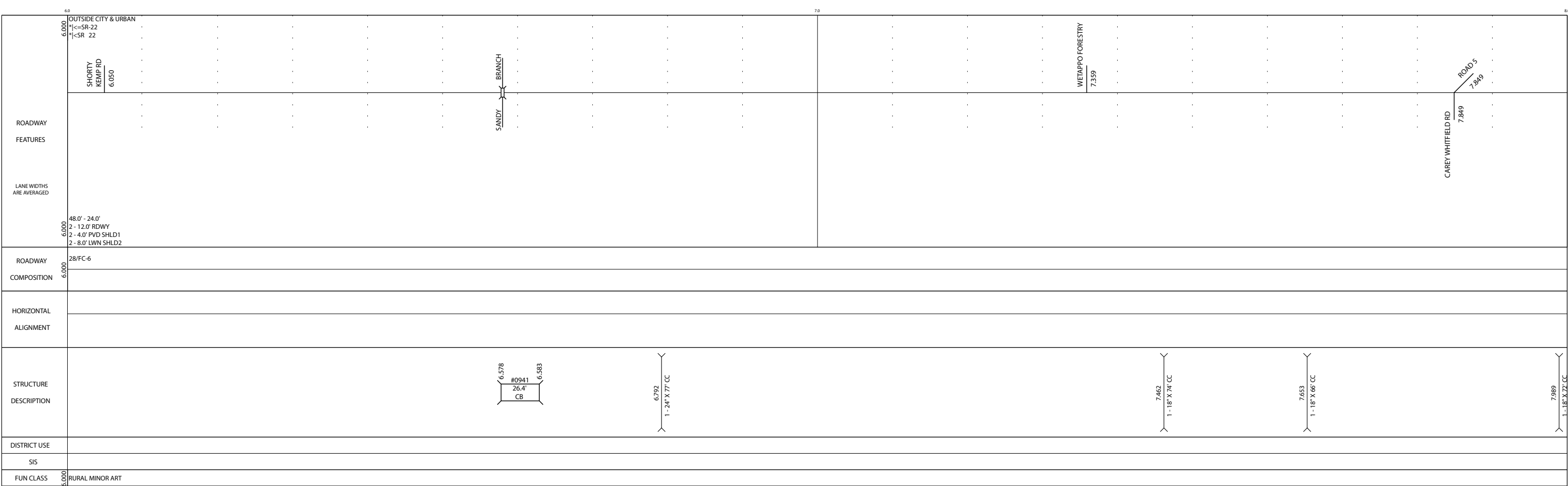
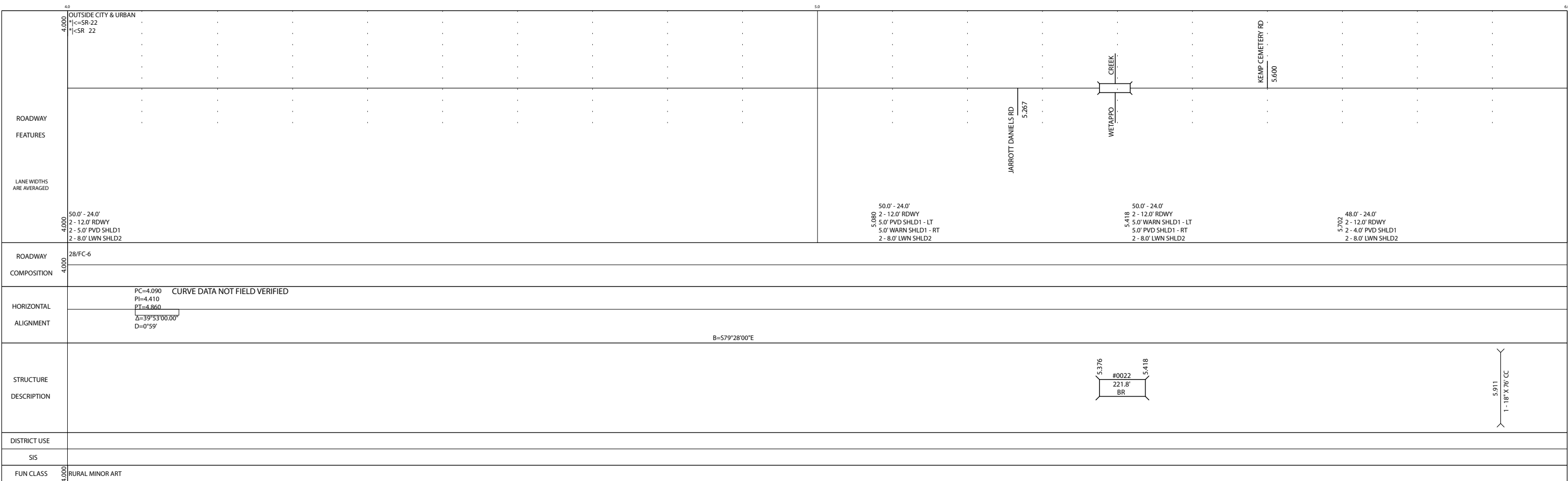


5 YR INV	SLD REV	BMP	EMP	INV	SLD REV
DATE 02/08/2016	02/09/2016	7.359	12.174	07/03/2017 METRIC	08/09/2017 METRIC
BY Panhandle Group	Panhandle Group	0.000	12.174	03/21/2017 METRIC	03/28/2017 HSA DS

FLORIDA DEPARTMENT OF TRANSPORTATION
STRAIGHT LINE DIAGRAM OF ROAD INVENTORY



SECTION STATUS	INT. or US ROUTE NO.	STATE ROAD NO.	COUNTY	DISTRICT	ROADWAY ID	SHEET NO:
02		SR 22	GULF	03	51030000	2 OF 4

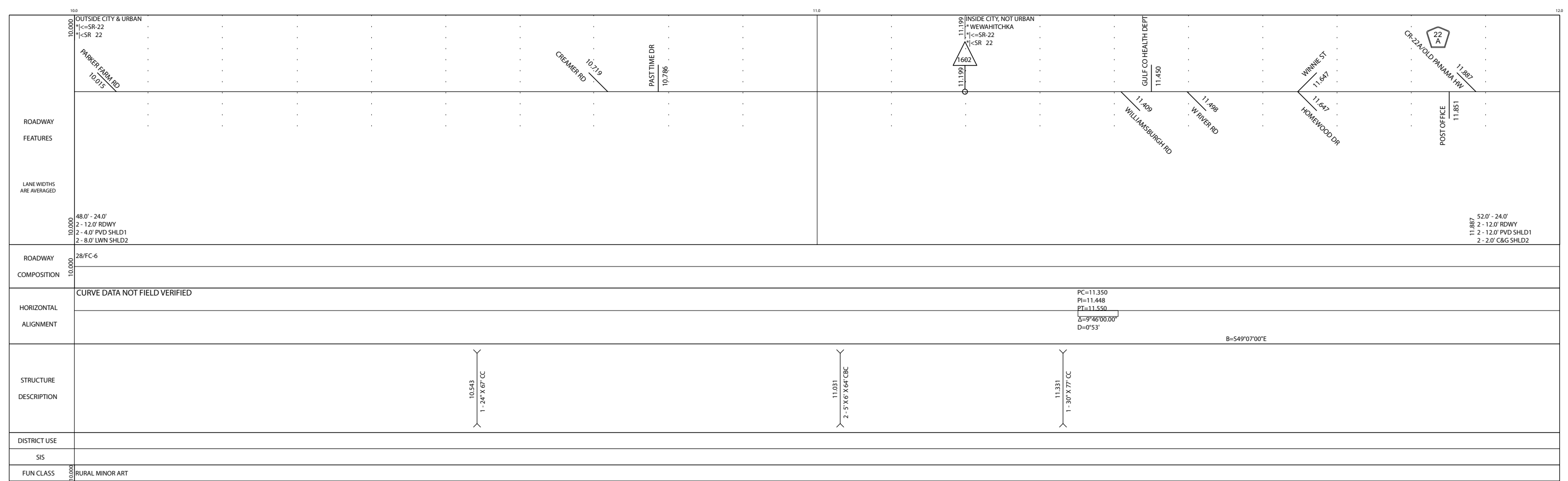
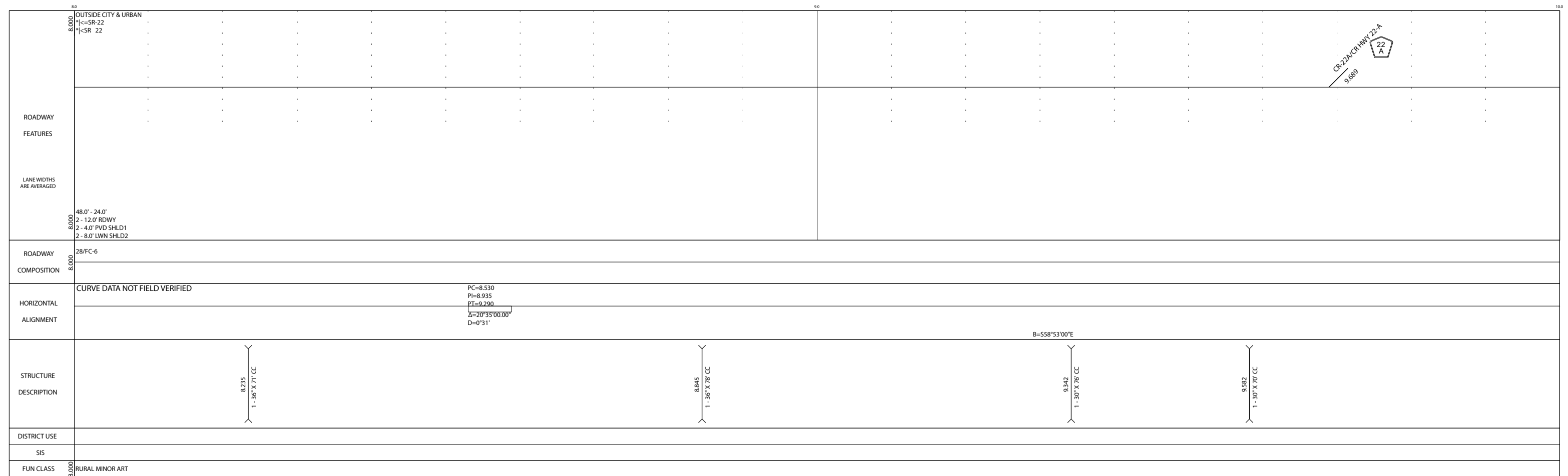


5 YR INV	SLD REV	BMP	EMP	INV	SLD REV
DATE 02/08/2016	02/09/2016	7.359	12.174	07/03/2017 METRIC	08/09/2017 METRIC
BY Panhandle Group	Panhandle Group	0.000	12.174	03/21/2017 METRIC	03/28/2017 HSA DS

FLORIDA DEPARTMENT OF TRANSPORTATION
STRAIGHT LINE DIAGRAM OF ROAD INVENTORY




SECTION STATUS	INT. or US ROUTE NO.	STATE ROAD NO.	COUNTY	DISTRICT	ROADWAY ID	SHEET NO.
02		SR 22	GULF	03	51030000	3 OF 4



5 YR INV	SLD REV	BMP	EMP	INV	SLD REV
DATE	02/08/2016	7.359	12.174	07/03/2017 METRIC	08/09/2017 METRIC
BY	Panhandle Group	0.000	12.174	03/21/2017 METRIC	03/28/2017 HSA DS



SECTION STATUS	INT. or US ROUTE NO.	STATE ROAD NO.	COUNTY	DISTRICT	ROADWAY ID	SHEET NO.
02		SR 22	GULF	03	51030000	4 OF 4

ROADWAY FEATURES	<p>INSIDE CITY, NOT URBAN * WEWAHITCHKA * <SR-22 * <SR 22</p> <p>SECTION ENDS: SR-71</p> 
LANE WIDTHS ARE AVERAGED	<p>52.0' - 24.0' 2 - 12.0' RDWY 2 - 12.0' PVD SHLD1 2 - 2.0' C&G SHLD2</p> <p>END MP: 12.174 NET ROADWAY ID LENGTH: 12.174</p>
ROADWAY COMPOSITION	28/FC-6
HORIZONTAL ALIGNMENT	<p>$\Delta=37^{\circ}51'00.00''$ CURVE DATA NOT FIELD VERIFIED $D=5^*31'$ $PC=12.038$ $PI=12.106$ $PT=12.168$ $B=586^*58'00''E$</p>
STRUCTURE DESCRIPTION	
DISTRICT USE	
SIS	
FUN CLASS	RURAL MINOR ART