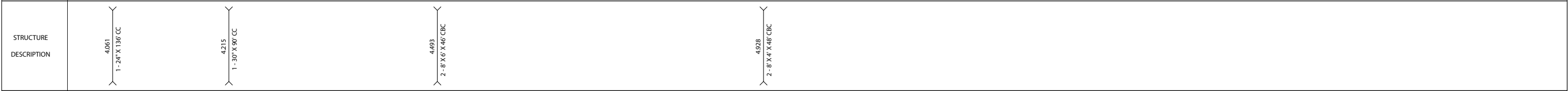
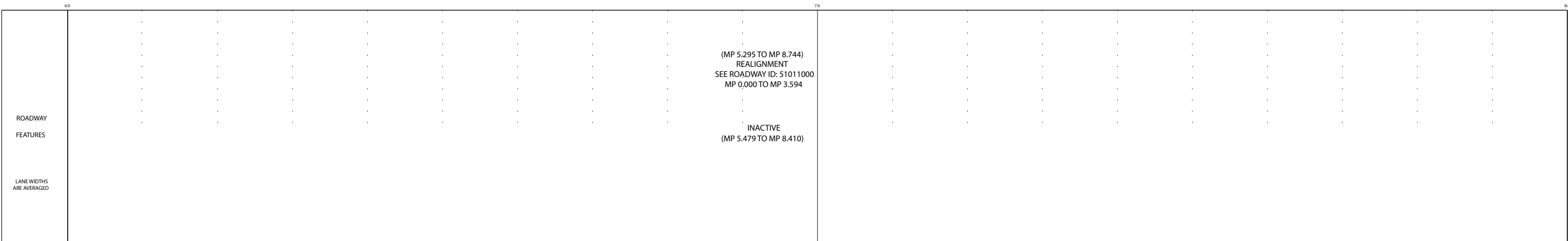


ROADWAY COMPOSITION	28/FC-9.5	28/FC-9.5	28/FC-9.5	28/FC-9.5	28/FC-6	28/FC-6
---------------------	-----------	-----------	-----------	-----------	---------	---------

HORIZONTAL ALIGNMENT	$\Delta=13^{\circ}45'00''$ $D=2^{\circ}58'$ $PC=4.021$ $PI=4.090$ $PT=4.071$	<b>CURVE DATA NOT FIELD VERIFIED</b> $\Delta=4^{\circ}00'00''$ $D=0^{\circ}30'$ $PC=4.159$ $PI=4.235$ $PT=4.310$	$\Delta=2^{\circ}38'15''$ $D=0^{\circ}30'$ $PC=4.310$ $PI=4.361$ $PT=4.411$
----------------------	--	---	---




DISTRICT USE	
SIS	
FUN CLASS	RURAL PRIN ART OTHER



ROADWAY COMPOSITION	
---------------------	--

HORIZONTAL ALIGNMENT	
----------------------	--



DISTRICT USE	
SIS	
FUN CLASS	

5 YR INV		SLD REV		BMP	EMP	INV	SLD REV	FLORIDA DEPARTMENT OF TRANSPORTATION FDOT		SECTION STATUS	INT. or US ROUTE NO.	STATE ROAD NO.	COUNTY	DISTRICT	ROADWAY ID	SHEET NO.
DATE	10/02/2018	10/08/2018						STRAIGHT LINE DIAGRAM OF ROAD INVENTORY		12	US 98	SR 30	GULF	03	51010000	3 OF 3
BY	SSMC	SSMC														

ROADWAY FEATURES	INACTIVE (MP 5.479 TO MP 8.410)	DELETED (MP 8.410 TO MP 8.744)	OUTSIDE CITY & URBAN *I<=W HWY 98 *I<SR 30 *I<US 98	8.744	8.834	CANAL ST 8.904	BAY ST 8.974	ATLANTIC ST 9.044	UNNAMED DITCH	SELMA ST 9.130	GULF ST 9.184	SANTA ANNA ST 9.253	9.323	MAGELLAN ST 9.393	BALBOA AVE 9.463	CORONADO ST 9.535	COLUMBUS ST 9.606	DESOTO ST 9.676	CORTEZ ST 9.746	PONCE DELEON ST 9.816	WARD ST 9.886	COURT ST 9.952	
LANE WIDTHS ARE AVERAGED																							
ROADWAY COMPOSITION																							
HORIZONTAL ALIGNMENT	CURVE DATA NOT FIELD VERIFIED										$\Delta=5^{\circ}15'00"$ $D=0^{\circ}30'$ $PC=9.039$ $PI=9.138$ $PT=9.238$					$\Delta=2^{\circ}59'00"$ $D=0^{\circ}15'$ $PC=9.647$ $PI=9.760$ $PT=9.873$							
STRUCTURE DESCRIPTION																							
DISTRICT USE																							
SIS																							
FUN CLASS	8.744 RURAL PRIN ART OTHER																						

ROADWAY FEATURES	OUTSIDE CITY & URBAN *I<=W HWY 98 *I<SR 30 *I<US 98	10.000	SEASHORES DR 10.251	GULF AIRE DR 10.380	BEACON RD 10.555	LIGHTKEEPERS DR 10.821	CHRIS BLASCHUM WAY 10.944	BURCH ST 11.024	FRYER LN 11.147	ABALONE ST 11.186	COWRES ST 11.318	HELMET ST 11.422	NUTMEG ST 11.526	SECTION ENDS BAY COUNTY LINE								
LANE WIDTHS ARE AVERAGED																						
ROADWAY COMPOSITION																						
HORIZONTAL ALIGNMENT	CURVE DATA NOT FIELD VERIFIED										$\Delta=1^{\circ}01'13"$ $D=0^{\circ}08'$ $PC=10.420$ $PI=10.492$ $PT=10.565$			$\Delta=2^{\circ}49'50"$ $D=0^{\circ}20'$ $PC=11.148$ $PI=11.229$ $PT=11.309$								
STRUCTURE DESCRIPTION																						
DISTRICT USE																						
SIS																						
FUN CLASS	10.000 RURAL PRIN ART OTHER																					