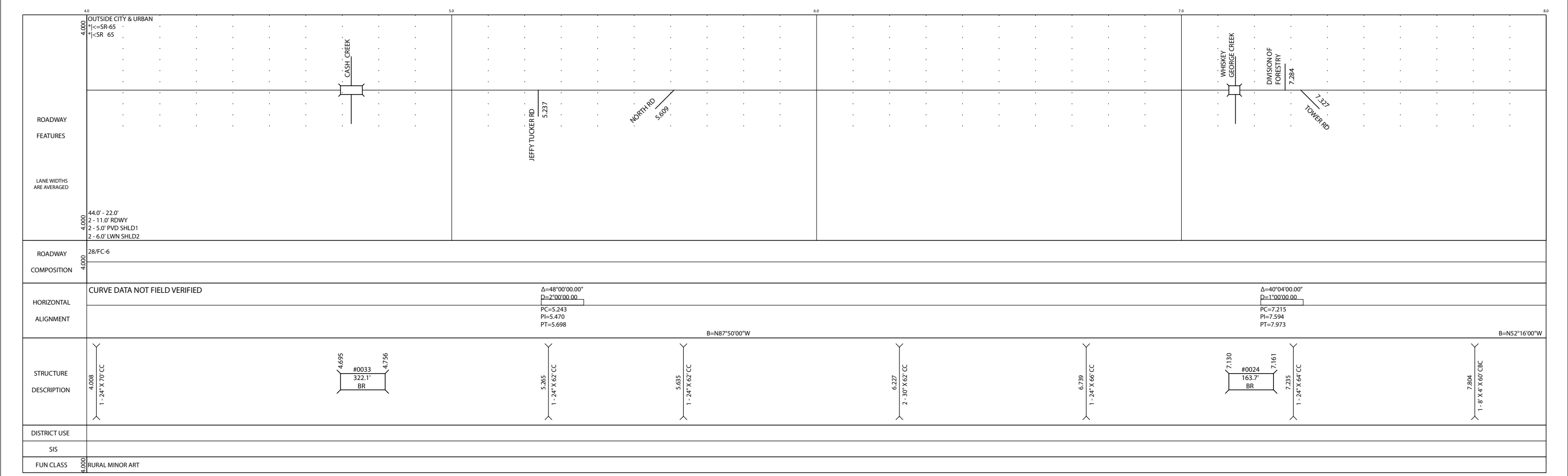
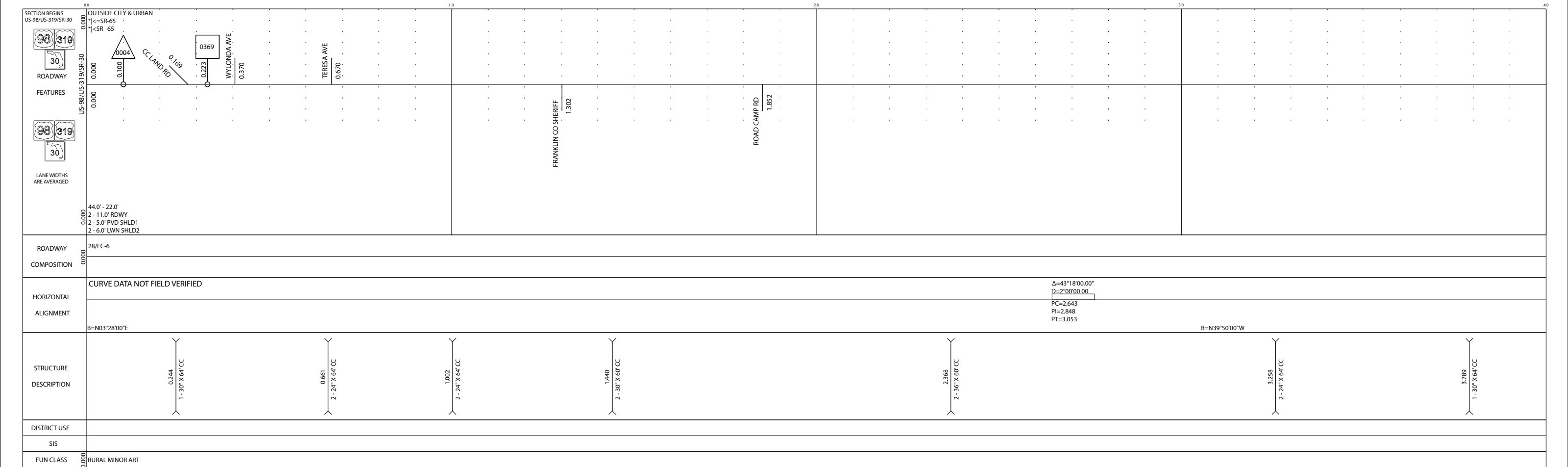


5 YR INV	SLD REV	BMP	EMP	INV	SLD REV
DATE 09/20/2017	10/06/2017				
BY CETERIS	CETERIS				

FLORIDA DEPARTMENT OF TRANSPORTATION  
**STRAIGHT LINE DIAGRAM OF ROAD INVENTORY**



SECTION STATUS	INT. or US ROUTE NO.	STATE ROAD NO.	COUNTY	DISTRICT	ROADWAY ID	SHEET NO.
02		SR 65	FRANKLIN	03	49060000	1 OF 4

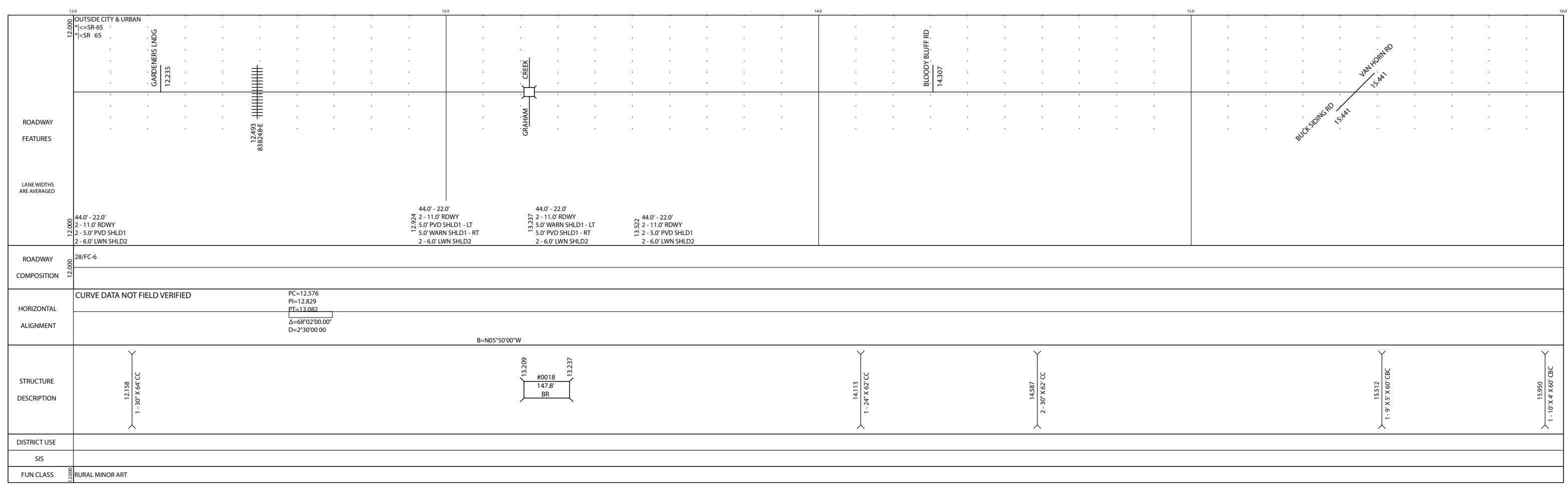
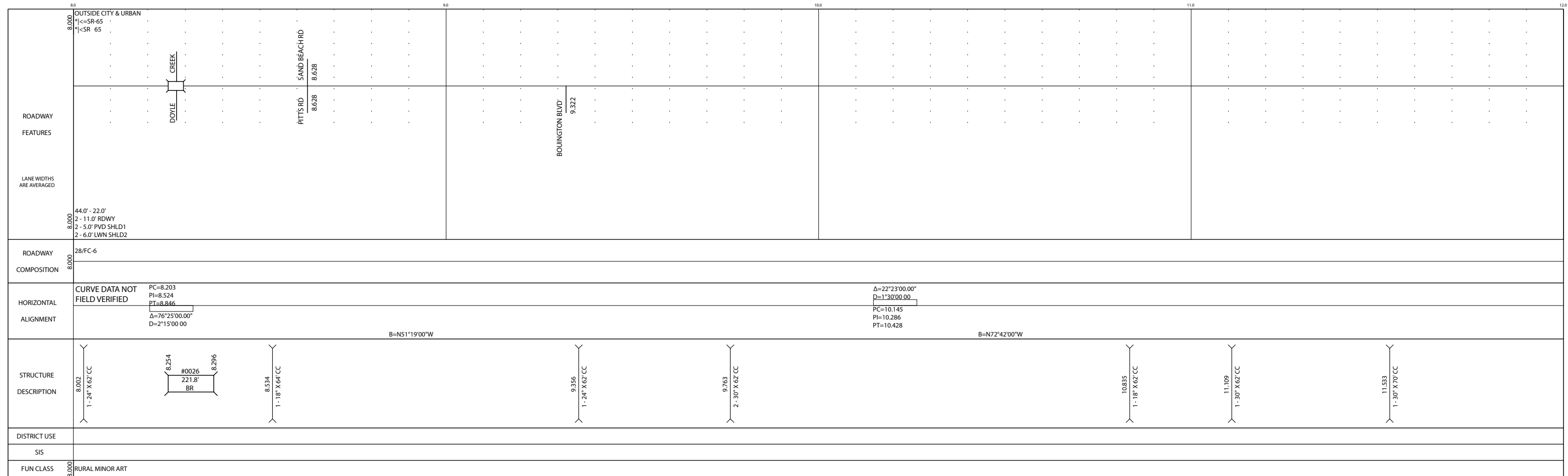


5 YR INV	SLD REV	BMP	EMP	INV	SLD REV
DATE 09/20/2017	10/06/2017				
BY CETERIS	CETERIS				

FLORIDA DEPARTMENT OF TRANSPORTATION  
**STRAIGHT LINE DIAGRAM OF ROAD INVENTORY**



SECTION STATUS	INT. or US ROUTE NO.	STATE ROAD NO.	COUNTY	DISTRICT	ROADWAY ID	SHEET NO.
02		SR 65	FRANKLIN	03	49060000	2 OF 4

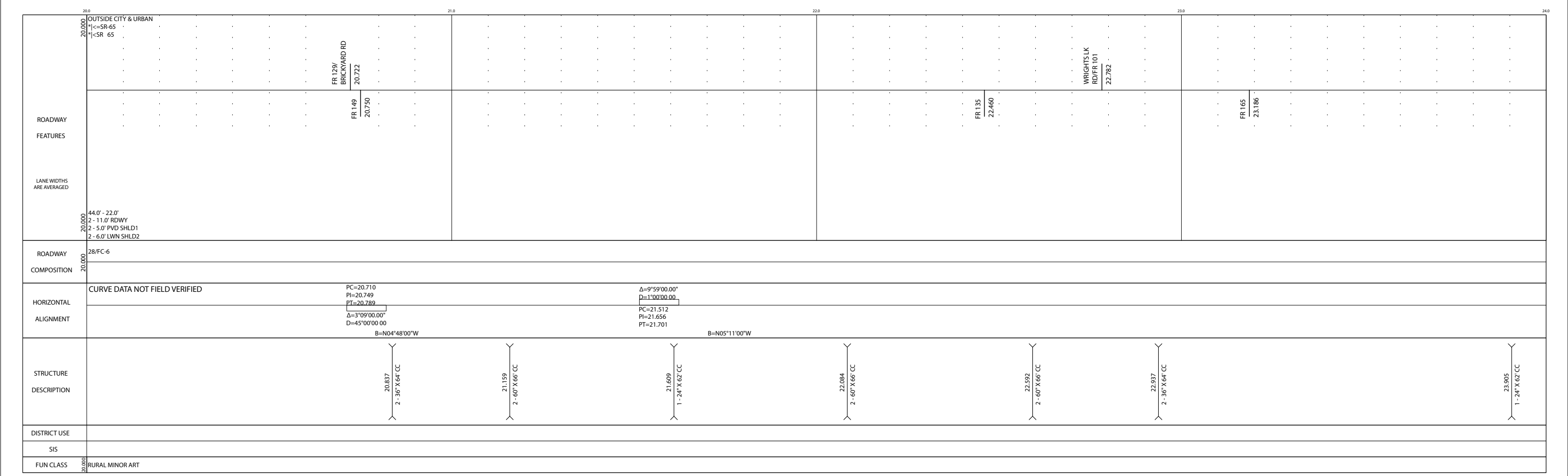
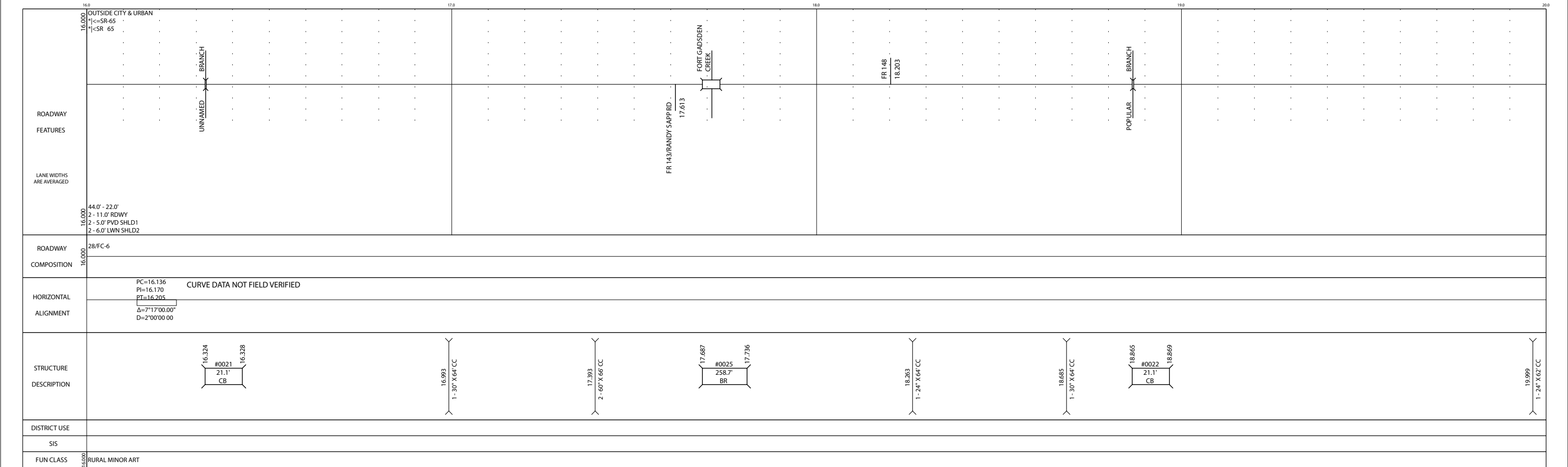


5 YR INV	SLD REV	BMP	EMP	INV	SLD REV
DATE 09/20/2017	10/06/2017				
BY CETERIS	CETERIS				

FLORIDA DEPARTMENT OF TRANSPORTATION  
**STRAIGHT LINE DIAGRAM OF ROAD INVENTORY**



SECTION STATUS	INT. or US ROUTE NO.	STATE ROAD NO.	COUNTY	DISTRICT	ROADWAY ID	SHEET NO.
02		SR 65	FRANKLIN	03	49060000	3 OF 4



5 YR INV	SLD REV	BMP	EMP	INV	SLD REV
09/20/2017	10/06/2017				
CETERIS	CETERIS				



SECTION STATUS	INT. or US ROUTE NO.	STATE ROAD NO.	COUNTY	DISTRICT	ROADWAY ID	SHEET NO.
02		SR 65	FRANKLIN	03	49060000	4 OF 4

24.000	24.000	24.228	24.266
OUTSIDE CITY & URBAN * <-SR-65 * <-SR 65	SECTION ENDS LIBERTY CO LINE	CHERRY RD LIBERTY CO LINE	END MP: 24.266 NET ROADWAY ID LENGTH: 24.266
ROADWAY FEATURES			
LANE WIDTHS ARE AVERAGED			
24.000	24.000	24.000	24.000
44.0' - 22.0' 2 - 11.0' RDWY 2 - 5.0' PVD SHLD1 2 - 6.0' LWN SHLD2	28/FC-6		
ROADWAY COMPOSITION			
HORIZONTAL ALIGNMENT			
STRUCTURE DESCRIPTION			
DISTRICT USE			
SIS			
24.000	24.000	24.000	24.000
RURAL MINOR ART			
FUN CLASS			