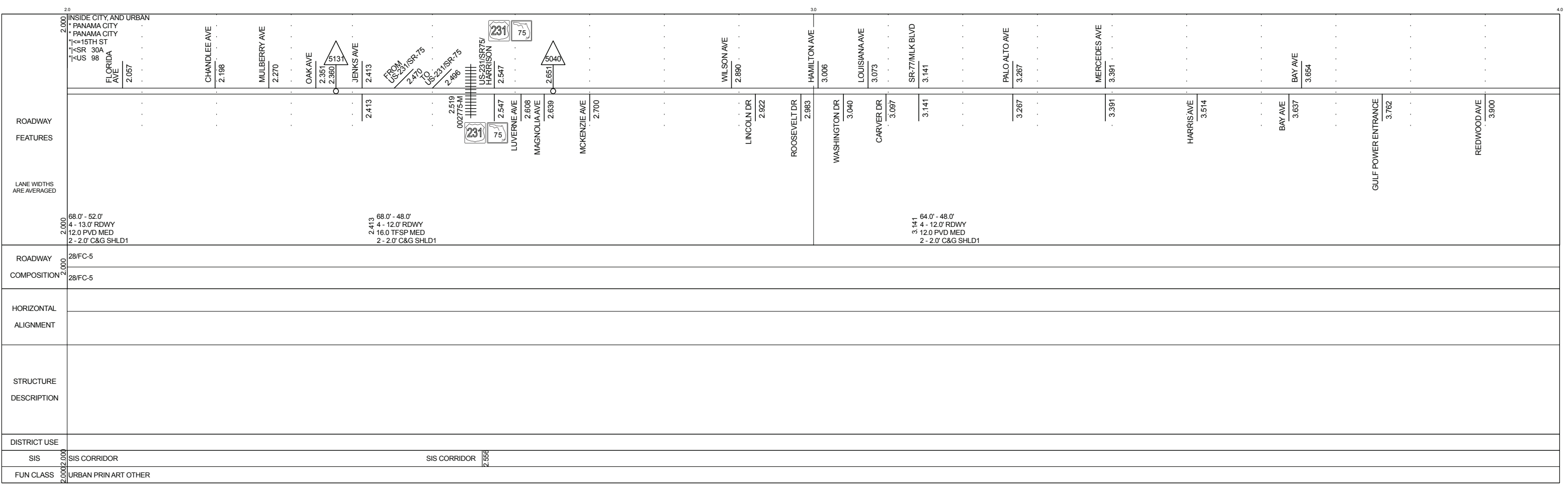
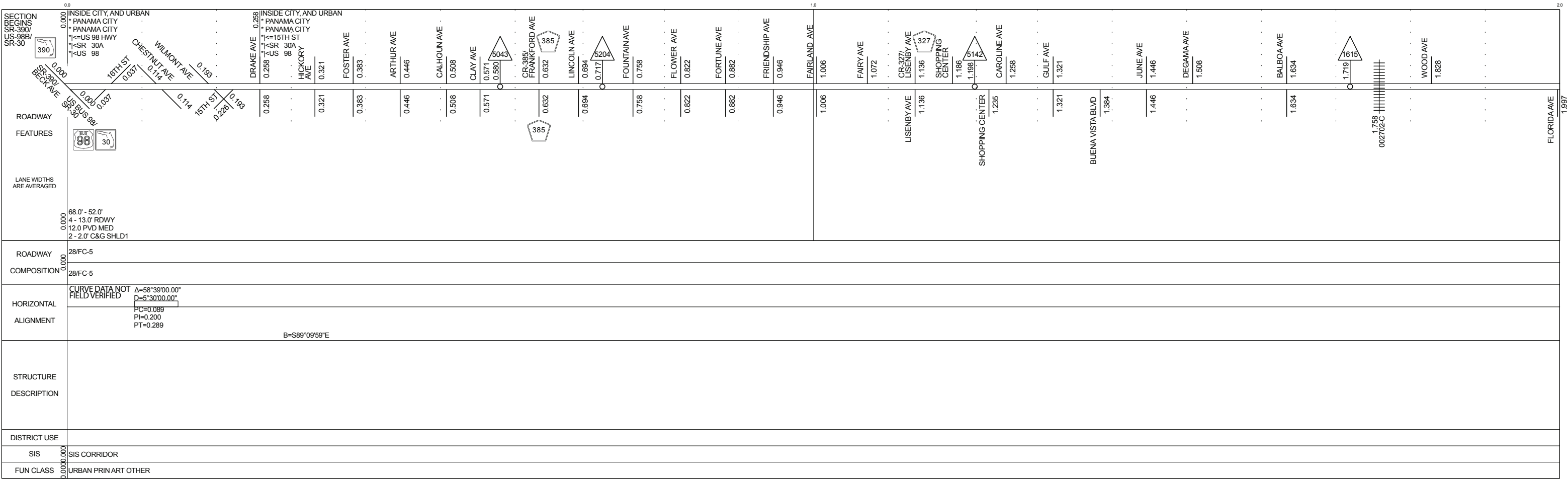


DATE	5 YR INV	SLD REV	BMP	EMP	INV	SLD REV
BY	01/12/2017	02/15/2017	0.000	2.556	02/15/2018 FDOT	03/01/2018 HSA DS
	SSMC	SSMC				

FLORIDA DEPARTMENT OF TRANSPORTATION  
**STRAIGHT LINE DIAGRAM OF ROAD INVENTORY**

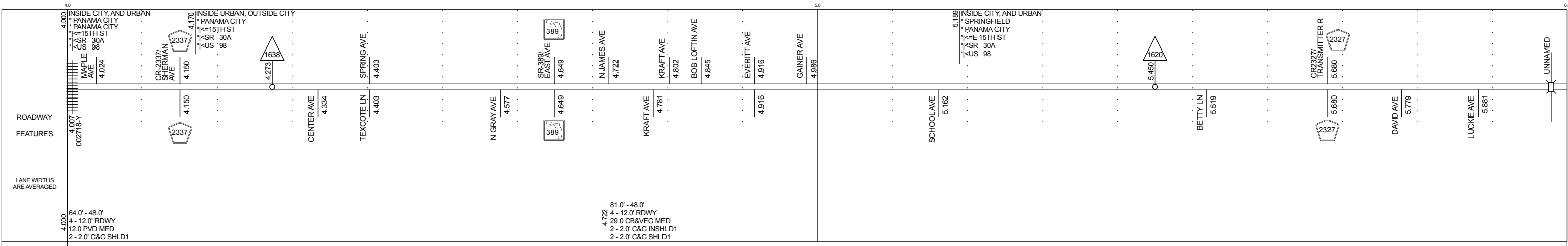
SECTION STATUS	INT. of US ROUTE NO.	STATE ROAD NO.	COUNTY	DISTRICT	ROADWAY ID	SHEET NO.
02	US 98	SR 30A	BAY	03	46020003	1 OF 3



DATE	01/12/2017	SLD REV	02/15/2017	BMP	0.000	EMP	2.556	INV	02/15/2018 FDOT	SLD REV	03/01/2018 HSA DS
BY	SSMC		SSMC								

FLORIDA DEPARTMENT OF TRANSPORTATION  
**STRAIGHT LINE DIAGRAM OF ROAD INVENTORY**

SECTION STATUS	INT. of US ROUTE NO.	STATE ROAD NO.	COUNTY	DISTRICT	ROADWAY ID	SHEET NO.
02	US 98	SR 30A	BAY	03	46020003	2 OF 3

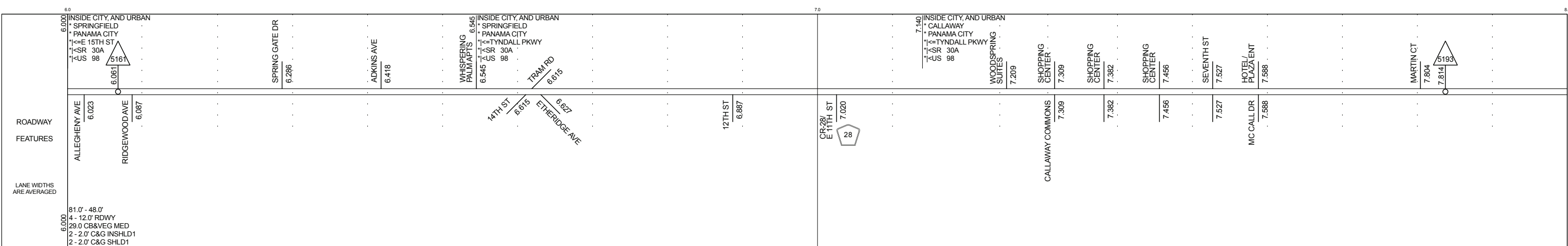


ROADWAY COMPOSITION	28/FC-5
---------------------	---------

HORIZONTAL ALIGNMENT	
----------------------	--

STRUCTURE DESCRIPTION	
-----------------------	--

DISTRICT USE	
SIS	5.698 MILITARY ACCESS
FUN CLASS	URBAN PRIN ART OTHER



ROADWAY COMPOSITION	28/FC-5
---------------------	---------

HORIZONTAL ALIGNMENT	CURVE DATA NOT FIELD VERIFIED PC=6.320 PI=6.752 PT=6.936 A=89°32'42.00" D=2°45'00.00" B=N00°03'17"E
----------------------	---

STRUCTURE DESCRIPTION	
DISTRICT USE	
SIS	6.006 MILITARY ACCESS
FUN CLASS	URBAN PRIN ART OTHER

5 YR INV	SLD REV	BMP	EMP	INV	SLD REV
01/12/2017	02/15/2017	0.000	2.556	02/15/2018 FDOT	03/01/2018 HSA DS
BY	SSMC				

FLORIDA DEPARTMENT OF TRANSPORTATION  
**STRAIGHT LINE DIAGRAM OF ROAD INVENTORY**

SECTION STATUS	INT. OF US ROUTE NO.	STATE ROAD NO.	COUNTY	DISTRICT	ROADWAY ID	SHEET NO.
02	US 98	SR 30A	BAY	03	46020003	3 OF 3

