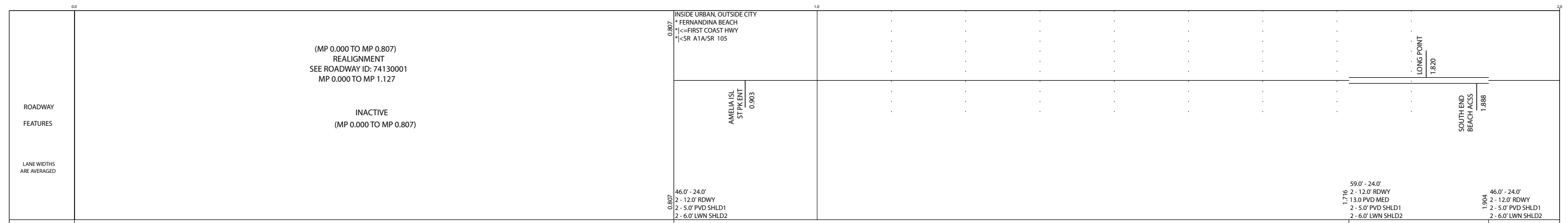


5 YR INV	SLD REV	BMP	EMP	INV	SLD REV	
DATE	07/15/2015	08/12/2015	08/07	5.837	06/10/2016 FDOT MAINT	06/14/2016 METRIC
BY	Metric Engineering, Inc.	Metric Engineering, Inc.	2.130	5.837	01/28/2016 Metric Engineering, Inc.	01/28/2016 Metric Engineering, Inc.

FLORIDA DEPARTMENT OF TRANSPORTATION
STRAIGHT LINE DIAGRAM OF ROAD INVENTORY

SECTION STATUS	INT. or US ROUTE NO.	STATE ROAD NO.	COUNTY	DISTRICT	ROADWAY ID	SHEET NO.
12		SR 105/SR A1A	NASSAU	02	74130000	1 OF 2

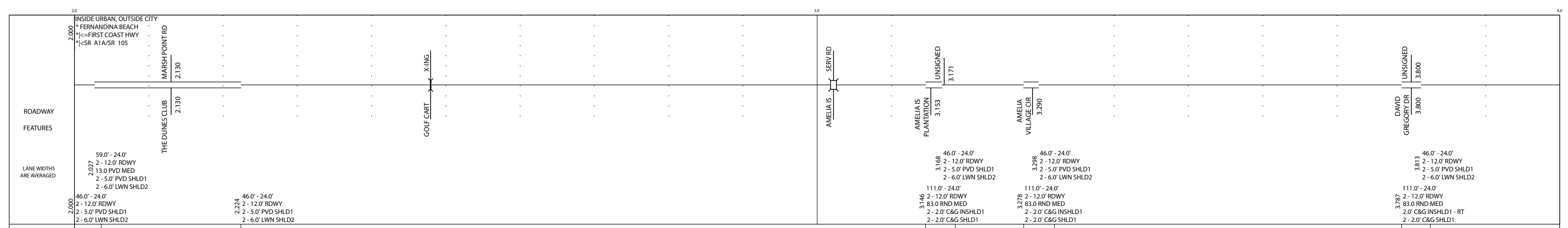


ROADWAY COMPOSITION	28/FC-6	28/FC-5	28/FC-6
---------------------	---------	---------	---------

HORIZONTAL ALIGNMENT	<p>Δ=77°15'00.00"</p> <p>D=1'40"</p> <p>PC=0.697</p> <p>PI=1.218</p> <p>PT=1.575</p> <p style="text-align: right;">B=N19°31'32"W</p>
----------------------	--




DISTRICT USE	
SIS	
FUN CLASS	URBAN MINOR ART
SPEED LIMIT	55MPH
AC MAN CLS	ACCESS CLASS04



ROADWAY COMPOSITION	28/FC-6	28/FC-5	28/FC-6	28/FC-5	28/FC-6	28/FC-5	28/FC-6
---------------------	---------	---------	---------	---------	---------	---------	---------

HORIZONTAL ALIGNMENT	<p>PC=3.832</p> <p>PI=4.042</p> <p>PT=4.247</p> <p>Δ=21°54'39.00"</p> <p>D=1'00"</p> <p style="text-align: right;">B=N19°31'32"W</p>
----------------------	--



DISTRICT USE	
SIS	
FUN CLASS	URBAN MINOR ART
SPEED LIMIT	55MPH
AC MAN CLS	ACCESS CLASS04

