	5 YR INV	SLD REV	BMP	EMP	INV	SLD REV
DATE	08/07/2017	09/25/2017				
BY	FTE	FTE				

FLORIDA DEPARTMENT OF TRANSPORTATION

STRAIGHT LINE DIAGRAM OF ROAD INVENTORY

SECTION STATUS	INT. or US ROUTE NO.	STATE ROAD NO.	COUNTY	DISTRICT	ROADWAY ID	SHEET NO.
02	US 92/US 17	SR 600	POLK	01	16050000	1 OF 3

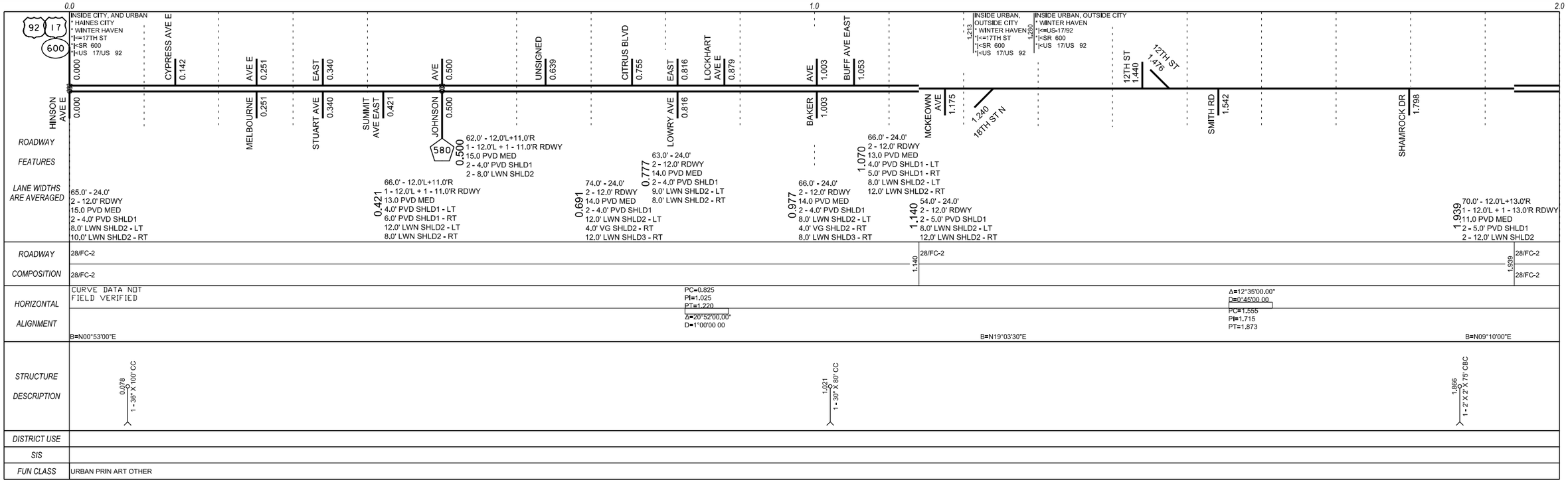

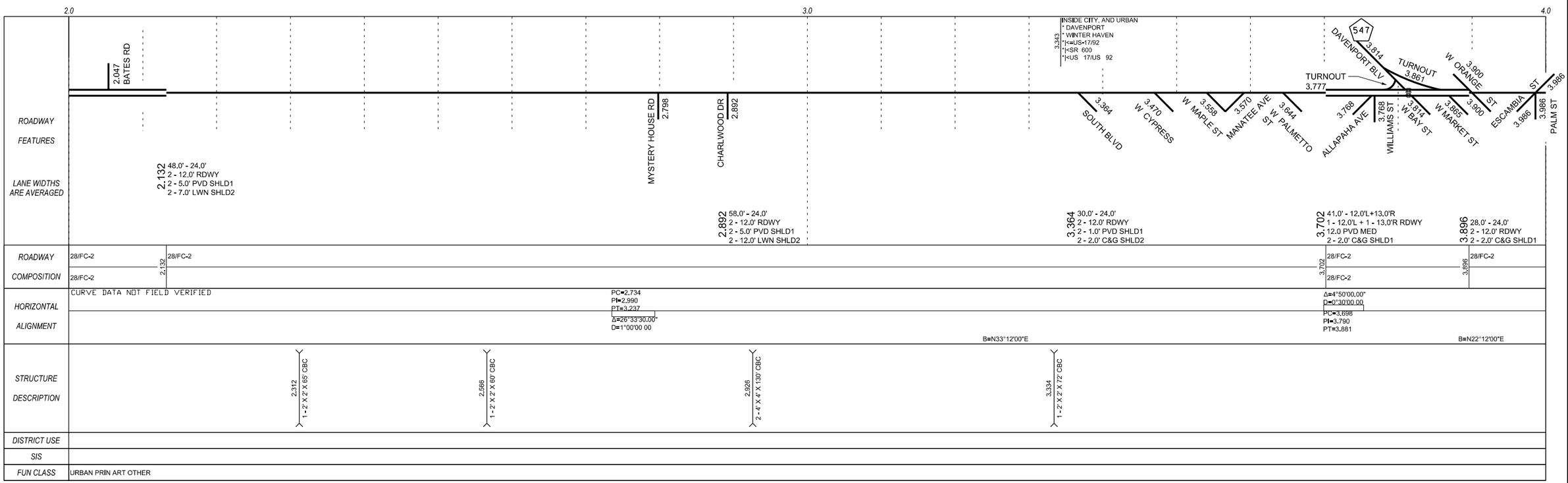

Version: 1.4.2.27 09/19/2017

	5 YR INV	SLD REV	BMP	EMP	INV	SLD REV
DATE	08/07/2017	09/25/2017				
BY	FTE	FTE				

FLORIDA DEPARTMENT OF TRANSPORTATION

STRAIGHT LINE DIAGRAM OF ROAD INVENTORY

SECTION STATUS	INT. or US ROUTE NO.	STATE ROAD NO.	COUNTY	DISTRICT	ROADWAY ID	SHEET NO:
02	US 92/US 17	SR 600	POLK	01	16050000	2 OF 3

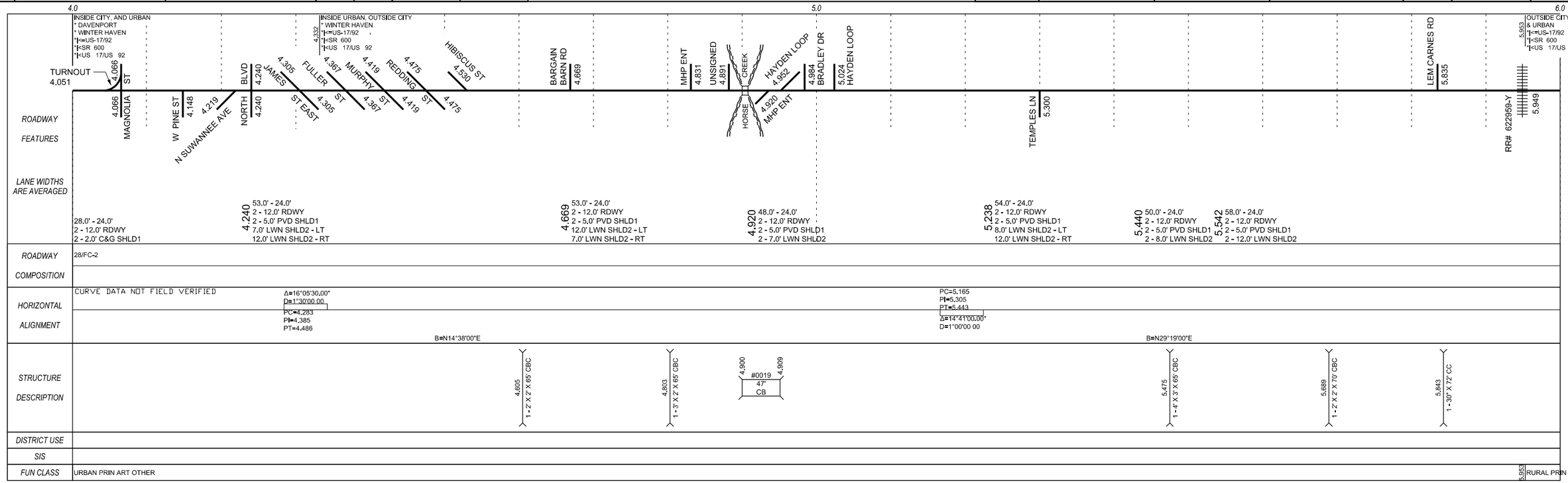

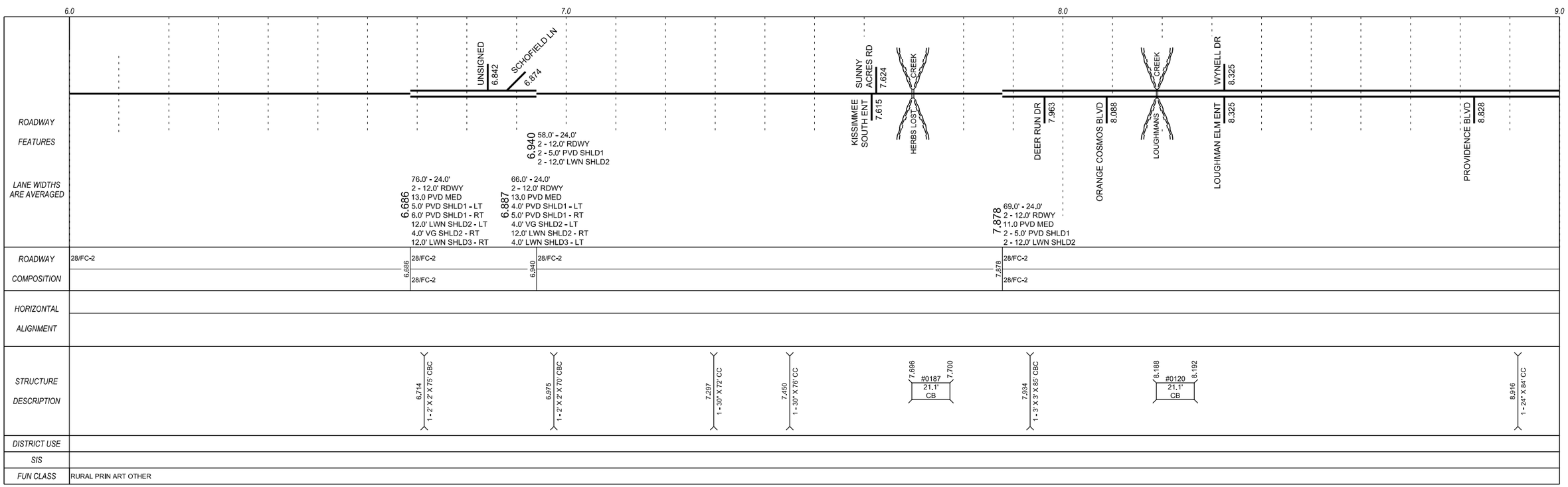

Version: 1.4.2.27 09/19/2017

	5 YR INV	SLD REV	BMP	EMP	INV	SLD REV
DATE	08/07/2017	09/25/2017	9.724	9.724	11/21/2017	11/29/2017
BY	FTE	FTE				

FLORIDA DEPARTMENT OF TRANSPORTATION

STRAIGHT LINE DIAGRAM OF ROAD INVENTORY

SECTION STATUS	INT. or US ROUTE NO.	STATE ROAD NO.	COUNTY	DISTRICT	ROADWAY ID	SHEET NO:
02	US 92/US 17	SR 600	POLK	01	16050000	3 OF 3

9.0 — 10.0

ROADWAY FEATURES

OUTSIDE CITY & URBAN
*|<=US-17/92
*|<SR 600
*|<US 17/US 92

HART RD 9.410

GAINES RD 9.758

RONALD REAGAN 54 9.806

KINNY HARMON RD 9.806

LANE WIDTHS ARE AVERAGED

9.037
58.0' - 24.0'
2 - 12.0' RDWY
2 - 5.0' PVD SHLD1
2 - 12.0' LWN SHLD2

69.0' - 24.0'
2 - 12.0' RDWY
11.0 PVD MED
2 - 5.0' PVD SHLD1
2 - 12.0' LWN SHLD2

9.219
69.0' - 24.0'
2 - 12.0' RDWY
12.0 PVD MED
5.0' PVD SHLD1 - LT
4.0' PVD SHLD1 - RT
2 - 12.0' LWN SHLD2

9.523
49.0' - 24.0'
2 - 12.0' RDWY
4.0' PVD SHLD1 - LT
5.0' PVD SHLD1 - RT
2 - 8.0' LWN SHLD2

9.581
66.0' - 24.0'
2 - 12.0' RDWY
26.0 PVD MED
4.0' PVD SHLD1 - LT
8.0' WARN SHLD1 - RT
2 - 2.0' C&G SHLD2

9.652
77.0' - 24.0'
2 - 12.0' RDWY
29.0 CB&VEG MED
2 - 2.0' C&G INSHLD1
4.0' PVD SHLD1 - LT
16.0' WARN SHLD1 - RT
2 - 2.0' C&G SHLD2

9.724
88.0' - 12.0'L+24.0'R
1 - 12.0'L + 2 - 12.0'R RDWY
40.0 TFSP MED
2 - 1.0' PVD INSHLD1
2 - 4.0' PVD SHLD1
2 - 2.0' C&G SHLD2

9.806
77.0' - 24.0'L+12.0'R
2 - 12.0'L + 1 - 12.0'R RDWY
29.0 TFSP MED
2 - 1.0' PVD INSHLD1
2 - 4.0' PVD SHLD1
2 - 2.0' C&G SHLD2

9.895
90.0' - 24.0'L+13.0'R
2 - 12.0'L + 1 - 13.0'R RDWY
29.0 CB&VEG MED
2 - 2.0' C&G INSHLD1
4.0' PVD SHLD1 - LT
16.0' WARN SHLD1 - RT
2 - 2.0' C&G SHLD2

ROADWAY COMPOSITION

28/FC-2 | 9.037 | 28/FC-2
28/FC-2

9.219 | 28/FC-2
28/FC-2

9.523 | 28/FC-2

9.581 | 28/FC-2
28/FC-2

HORIZONTAL ALIGNMENT

STRUCTURE DESCRIPTION

9.605
1 - 6' X 3' X 66' CBC

DISTRICT USE

SIS

FUN CLASS

RURAL PRIN ART OTHER

10.0

ROADWAY FEATURES

10.321
INSIDE URBAN, OUTSIDE CITY
* FOUR CORNERS
*|<=US-17/92
*|<SR 600
*|<US 17/US 92

PARKER RD 10.546

CO LINE

OSCEOLA

LANE WIDTHS ARE AVERAGED

10.040
63.0' - 24.0'
2 - 12.0' RDWY
27.0 PVD MED
2 - 4.0' PVD SHLD1
2 - 2.0' C&G SHLD2

10.102
58.0' - 24.0'
2 - 12.0' RDWY
12.0 PVD MED
2 - 4.0' PVD SHLD1
12.0' LWN SHLD2 - LT
2.0' C&G SHLD2 - RT

10.191
65.0' - 24.0'
2 - 12.0' RDWY
12.0 PVD MED
2 - 5.0' PVD SHLD1
7.0' LWN SHLD2 - LT
12.0' LWN SHLD2 - RT

10.255
56.0' - 24.0'
2 - 12.0' RDWY
2 - 5.0' PVD SHLD1
10.0' LWN SHLD2 - LT
12.0' LWN SHLD2 - RT

GPS COORDINATES
28° 14'56.006'' N
81° 33'05.2532'' W

END MP: 10.750
NET ROADWAY ID LENGTH: 10.750

ROADWAY COMPOSITION

28/FC-2
28/FC-2

10.255 | 28/FC-2

HORIZONTAL ALIGNMENT

CURVE DATA NOT FIELD VERIFIED

PC=10.300
PI=10.511
PT=10.722
Δ=4°28'00.00"
D=0°12'00 00

B=N33°47'00"E

STRUCTURE DESCRIPTION

10.354
1 - 4' X 3' X 65' CBC

10.661
1 - 10' X 3' X 75' CBC

DISTRICT USE

SIS

FUN CLASS

RURAL PRIN ART OTHER

10.321 | URBAN PRIN ART OTHER

Version: 1.4.2.27 09/19/2017