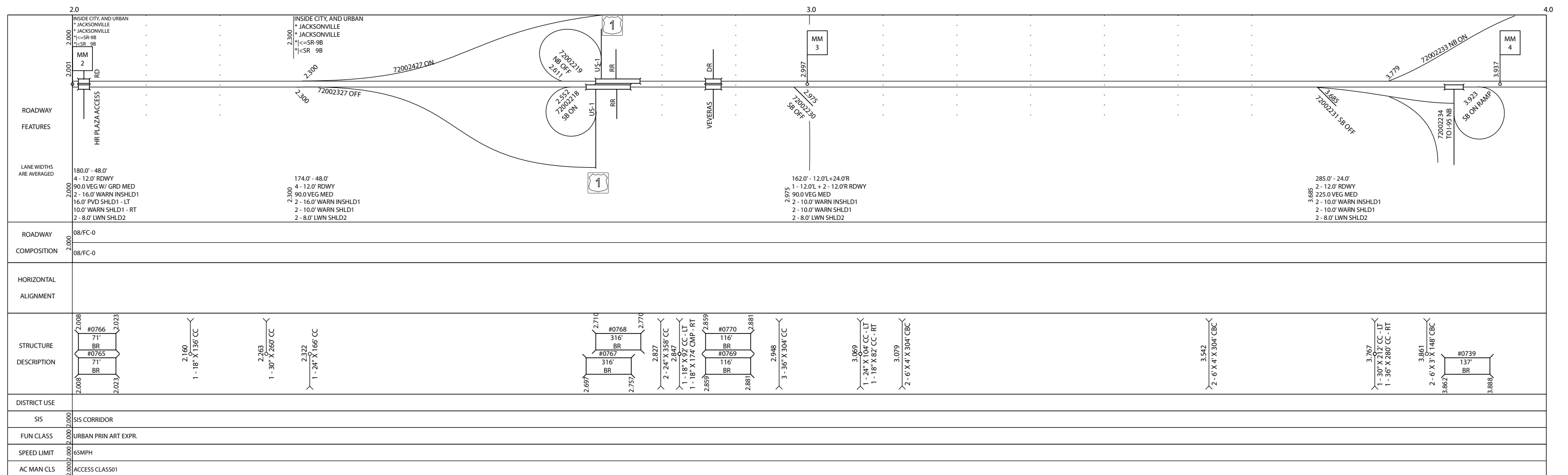
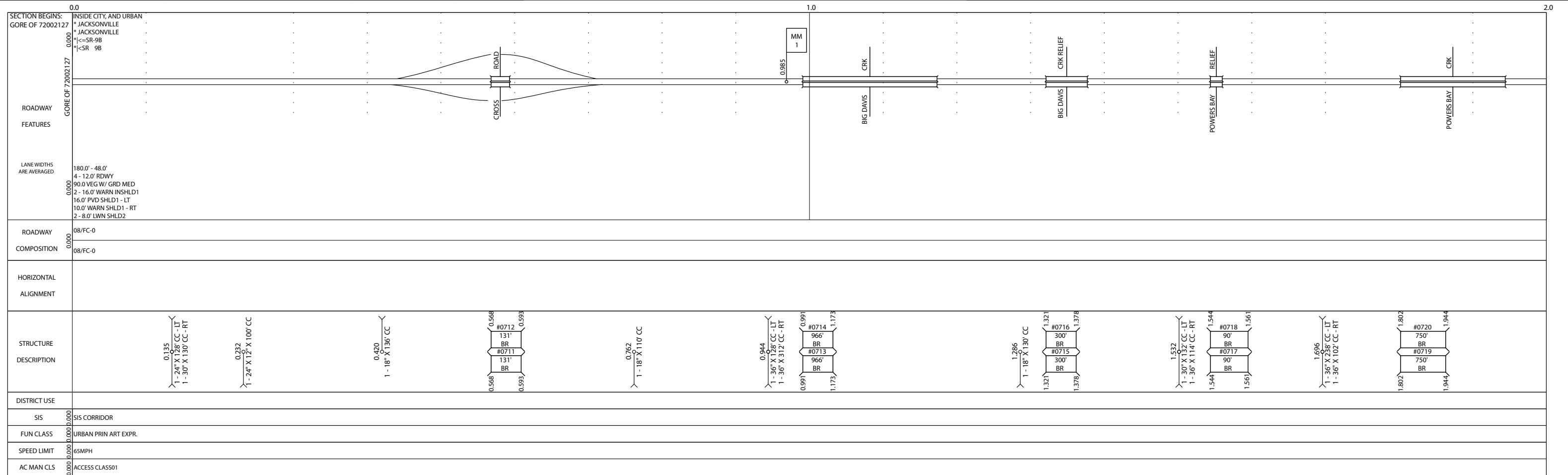


5 YR INV	SLD REV	BMP	EMP	INV	SLD REV
DATE 09/11/2013	10/03/2013	0.000	5.508	08/02/2016 METRIC	08/22/2016 METRIC
BY Metric Engineering, Inc	HSA Consulting, Inc.				

FLORIDA DEPARTMENT OF TRANSPORTATION  
**STRAIGHT LINE DIAGRAM OF ROAD INVENTORY**


SECTION STATUS	INT. or US ROUTE NO.	STATE ROAD NO.	COUNTY	DISTRICT	ROADWAY ID	SHEET NO.
12		SR 9B	DUVAL	02	72002027	1 OF 2



5 YR INV	SLD REV	BMP	EMP	INV	SLD REV
DATE 09/11/2013	10/03/2013	0.000	5.508	08/02/2016 METRIC	08/22/2016 METRIC
BY Metric Engineering, Inc.	HSA Consulting, Inc.				

FLORIDA DEPARTMENT OF TRANSPORTATION  
**STRAIGHT LINE DIAGRAM OF ROAD INVENTORY**

SECTION STATUS	INT. or US ROUTE NO.	STATE ROAD NO.	COUNTY	DISTRICT	ROADWAY ID	SHEET NO:
12		SR 9B	DUVAL	02	72002027	2 OF 2



ROADWAY COMPOSITION	08/FC-0	END MP: 5.508 NET ROADWAY ID LENGTH: 4.168
---------------------	---------	---

HORIZONTAL ALIGNMENT		
----------------------	--	--



DISTRICT USE		
SIS	SIS CORRIDOR	SIS CORRIDOR 4.168
FUN CLASS	URBAN PRIN ART EXPR.	
SPEED LIMIT		
AC MAN CLS	ACCESS CLASS01	ACCESS CLASS01 4.168